



## Review

# The role of grassland for erosion and flood mitigation in Europe: A meta-analysis

Filippo Milazzo<sup>a,\*</sup>, Richard M. Francksen<sup>b</sup>, Laura Zavattaro<sup>c</sup>, Mohamed Abdalla<sup>d</sup>, Stanislav Hejduk<sup>e</sup>, Simone Ravetto Enri<sup>f</sup>, Marco Pittarello<sup>c</sup>, Paul Newell Price<sup>g</sup>, René L.M. Schils<sup>h</sup>, Pete Smith<sup>d</sup>, Tom Vanwalleghem<sup>a</sup>

<sup>a</sup> Department of Agronomy, ETSIAM, University of Córdoba, Spain

<sup>b</sup> School of Natural and Environmental Sciences, Newcastle University, United Kingdom

<sup>c</sup> Department of Veterinary Sciences, University of Torino, Italy

<sup>d</sup> Institute of Biological and Environmental Sciences, University of Aberdeen, United Kingdom

<sup>e</sup> Department of Animal Nutrition and Forage Production, Mendel University, Czech Republic

<sup>f</sup> Department of Agricultural, Forest and Food Sciences, University of Torino, Italy

<sup>g</sup> ADAS, United Kingdom

<sup>h</sup> Agrosystems Research, Wageningen Plant Research, Droevendaalsesteeg 1, 6708 PB Wageningen, the Netherlands



## ARTICLE INFO

## Keywords:

Grassland  
Erosion  
Ecosystem services  
Flooding

## ABSTRACT

Permanent grasslands are widely recognized for their role in protecting the landscape against soil erosion and flooding. However, this role has not yet been comprehensively quantified. Also, the degradation of grasslands is accelerating at an alarming pace, leading to erosion and runoff generation. This study aims to (i) quantify the erosion and flooding mitigation effect of permanent grasslands in the EU and the UK, compared to other land uses; (ii) review all soil erosion and runoff generating processes on permanent grasslands. First, a meta-analysis compared four erosion and flooding-related indicators: bulk density, hydraulic conductivity, runoff and soil loss between permanent grasslands, arable land and forests. The results show that permanent grassland soils had generally lower bulk density and higher hydraulic conductivity than arable soils, and generated less runoff and soil loss. Differences are less clear-cut in comparison with forests, although permanent grasslands had higher bulk density and runoff values. Secondly, a qualitative, in-depth review was performed to identify knowledge gaps related to the characteristics, importance and driving factors behind relevant soil erosion processes affecting grasslands in the EU. This identified six processes with appreciable knowledge gaps: trampling-induced erosion, gully, piping, landsliding, snowmelt erosion, and avalanche erosion. Additionally, three processes were identified that promote runoff generation and soil erosion: compaction, hydrophobicity and wildfires.

## 1. Introduction

Climate change, land use change and management intensification all increase the vulnerability of European soils to increased runoff, flooding and soil erosion. Both flooding and soil erosion are projected to increase under future climate change in the EU. Alfieri et al. (2015) project a 220% increase in flood risk in Europe by 2080. Panagos et al. (2021) predicted an increase of 13–22.5% in soil loss for the EU and UK by 2050 due to water erosion. Both processes are closely linked, and mitigation measures require policy measures that promote soil conservation, and land use planning policies promoting land uses with high soil water

holding capacity, low runoff generation potential, high vegetation cover and erosion resistance. Grasslands have an enormous potential to make our landscapes more resilient to floods and erosion (Bengtsson et al., 2019; Hussain et al., 2021; Yang et al., 2021), while contributing to the production of forage and other ecosystem services (Schils et al., 2022). Grasslands cover more than 30% of the earth's terrestrial surface, more than double the surface of cropland (Lemaire et al., 2011), and 35% of the European (EU-28) agricultural area (EUROSTAT, 2020). The European Union differentiates grassland type based on the age of the fodder and rotation. Permanent grassland is defined as land used to produce herbaceous forage, self-seeded or sown, not included in the crop rotation

\* Corresponding author.

E-mail address: [z62mimif@uco.es](mailto:z62mimif@uco.es) (F. Milazzo).

<https://doi.org/10.1016/j.agee.2023.108443>

Received 16 August 2022; Received in revised form 21 February 2023; Accepted 24 February 2023

Available online 27 February 2023

0167-8809/Crown Copyright © 2023 Published by Elsevier B.V. This is an open access article under the CC BY license (<http://creativecommons.org/licenses/by/4.0/>).

for at least five years. Whereas, temporary grassland is land used to grow herbaceous forage included in the crop rotation (European Commission, 2007). In uplands, both permanent and temporary grassland reduce soil erosion, surface runoff and downstream flooding (Macleod et al., 2013). In lowlands, grasslands are capable of withstanding flooding better than other land uses and promote water infiltration (Strock et al., 2022). However, recent studies have shown that significant soil erosion can occur (Hancock et al., 2015) and that while erosion on well-conserved permanent grassland is generally low, these are increasingly under threat of intensification. Globally, 49% of grasslands has been degraded to some extent, and this process is accelerating in many parts of the world (Bardgett et al., 2021). Degraded grasslands are subject to severe erosion and runoff generation. In mountainous areas, such as the Swiss alpine uplands, water erosion can be severe and varies from 0.14 to 1.25 t ha<sup>-1</sup>month<sup>-1</sup> depending on the phenological stage of grasses (Schmidt et al., 2019). Other processes, such as landslides or trail erosion contribute to sediment production (Zweifel et al., 2019) and have received little attention. In dryland regions, degradation and abandonment leads to increased woody plant encroachment and fire risk, which in turn exposes bare soil, increasing soil loss by 60% (Johansen et al., 2001) and creating feedback loops that accelerate degradation.

Panagos et al. (2020) reported that 25% of European soils have erosion rates higher than the sustainable threshold (2 t ha<sup>-1</sup> yr<sup>-1</sup>) and 6% of agricultural land exceeds 11 t ha<sup>-1</sup> yr<sup>-1</sup>. These areas are mostly under cropland and permanent crops, while grassland and forests have a lower impact on erosion generation (Cerdan et al., 2010; Panagos et al., 2015, 2021). However, widespread agricultural intensification, either by grassland conversion or management intensification, inevitably leads to increases in soil erosion. Therefore, it is important to quantify the erosion and flooding mitigation potential of permanent grassland compared to other land uses. This will aid evaluation of the impact of policies designed to influence land use and maintenance of permanent grassland, such as the Eco-schemes proposed under the new Common Agricultural Policy (CAP) 2023–2027 (European Commission, 2021a). It is also necessary to better understand the main soil erosion and runoff processes under intensified permanent grassland. Much of our knowledge is limited to sheet and rill erosion, but it is necessary to look beyond the processes that can be modelled using RUSLE (Quine and Van Oost, 2020), such as gullies, landslides or, in the case of grasslands, trampling or trail erosion due to overgrazing. In this study we aim to present a comprehensive overview of soil erosion and flooding issues that affect European permanent grassland by performing: (i) a quantitative meta-analysis of the soil erosion and flooding mitigation role of permanent grassland (ii) and a qualitative evaluation of additional erosion and flooding-related processes that threaten permanent grassland in Europe.

## 2. Materials and methods

We quantified the role of permanent grassland in erosion and flood mitigation in contrast with arable land and forest land by performing a meta-analysis that focusses on four indicators: bulk density, hydraulic conductivity, runoff and soil loss. These four indicators were selected for two reasons: (i) because they are widely acknowledged to be well related to runoff and erosion generating processes, and (ii) because they are widely used in literature and enough studies are available that report on the land use contrasts studied here. Bulk density is widely considered an important soil quality indicator that reflects the soil structure and soil compaction, and is directly related to other soil quality parameters such as soil porosity (Hernanz et al., 2000; Topa et al., 2021). Hydraulic conductivity is an important property in natural flood management for the understanding of the surface permeability of soil with the view of increasing rainfall infiltration and runoff reduction (Bens et al., 2007; Marshall et al., 2009; Talsma, 1987). Runoff and soil loss considered in this study are direct measures of the amount of water and soil loss, and are assessed at field scale by using runoff plots. Although the relation

between plot and catchment scale is complex, both indicators are well suited for comparing the response of land use or management types (Maetens et al., 2012). To evaluate the additional erosion and flooding risk in permanent grassland, we review the main soil degradation processes and the related promoting processes that foster erosion and flooding.

### 2.1. Search strategy

In the end of 2019, a systematic literature search was performed to identify studies reporting on the effect of grasslands on soil erosion and flooding. The literature was screened based on the criterion that a selected set of indicators were reported in a land use contrast: either permanent grassland-arable land, or permanent grassland-forest. The selected indicators are: (1) hydraulic conductivity (mm h<sup>-1</sup>); (2) bulk density (g cm<sup>-3</sup>), (3) runoff (mm); and (4) soil loss (t ha<sup>-1</sup>), (Tables S1, Appendix 1).

The search was limited to articles published from 1980 to 2018, and within the Europe-27, including also the EU-27 neighbourhood countries such as United Kingdom, Albania, Belarus, Bosnia Herzegovina, Kosovo, Macedonia, Moldova, Montenegro, Norway, Serbia, Switzerland and Ukraine. The research was conducted in Scopus and CAB abstract, using a keyword string aiming to collect the wider radius of scientific papers regarding soil degradation issues in permanent grassland land, as described in Schils et al. (2022) (Table S2, Appendix 1).

### 2.2. Data extraction and inclusion criteria

The screening process was implemented using "EPPI reviewer 4 tool" (<http://eppi.ioe.ac.uk/cms/>). Valid data sampled by the full text screening were extracted and transcribed in MS Excel form, creating a database of the number of field assessments, mean value, and standard deviation. In this first step of the systematic search, 14203 articles were collected, of which 3150 articles were removed due to duplicates, leaving a net total of 11053. A second screening process was then carried out: by title, by abstract and by full text. Exclusion criteria were set retaining only papers in English language that report on results of field experiments or measurements, rejecting model studies and reviews. At the end of the screening process, only 24 scientific papers were included in the meta-analysis. The full selection process is shown in Table 1.

### 2.3. Reviewer bias

The processes of screening and data extraction were carried out by experts, consisting of a head-reviewer and two co-reviewers. The assessment of the head-reviewer was used as a benchmark against which the co-reviewers' decisions were compared. At least 5% of papers were double-screened to assess the rate of discrepancy between the head-reviewer and the co-reviewer's decision, identifying the "false exclusion rate". If the false exclusion rate was higher than 10%, the processes were discussed, and the issue was adjusted.

### 2.4. Weighted meta-analysis

The extracted data were analysed using the logarithm response ratio weighted meta-analysis approach (Hedges et al., 1999). For every single entry, the effect of land use on the selected contrast was assessed as the natural logarithm response ratio ( $LnRR$ ) of the mean of the contrasting land uses.

$$LnRR = \ln \frac{\bar{X}_F}{\bar{X}_{PG}}$$

Where the  $LnRR$  is the natural log of the mean of forest or arable groups ( $\bar{X}_F$ ) against the mean of the permanent grassland group ( $\bar{X}_{PG}$ ).

The variance for each group was calculated as:

$$Var = \frac{SD_x^2}{N_x \bar{X}_x} + \frac{SD_{PG}^2}{N_{PG} \bar{X}_{PG}}$$

Where  $SD_x$  is the standard deviation of forest or arable groups,  $SD_{PG}$  is the standard deviation of permanent grassland group;  $N_x$  is the sample size of forest or arable group, and  $N_{PG}$  is the sample size of permanent grassland groups.

A random-effects model (RE) was fitted to the data. The amount of heterogeneity was estimated using the restricted maximum-likelihood estimator (Viechtbauer, 2005). The studentized residuals and Cook's distances are used to examine whether studies may be outliers and/or influential in the context of the model (Viechtbauer and Cheung, 2010). The analysis was carried out using R (version 4.1.2) (R Core Team, 2020) and the metafor package (version 3.0.2) (Viechtbauer, 2022).

### 3. Results and discussion

#### 3.1. Weighted meta-analysis

Meta-analysis results are shown in Figs. 1 and 2 for the comparison of permanent grassland with arable land and forestry land respectively. In contrast to arable land, there were no significant differences in bulk density (RE [95%CI] = 1.17[-0.07; 0.40], n = 9 studies yielding). An examination of the studentized residuals revealed that the study of Pardini et al. (2017) had a value larger than 2.77 and may be an outlier in the context of this model. Therefore, 44% of the entries reported positive response rates that were significantly above 0, while 33% of entries reported a ratio of mean higher than 0 but do not show significant differences. According to the Cook's distances, two studies (Nunes et al., 2011; Pardini et al., 2017) could be considered overly influential. This surprising result is probably related to the evolution of bulk density after tillage in relation to when the measurements were taken. Soil bulk

density decreases with every tillage operation, but then changes very fast. Osunbitan et al. (2005) reported an increase in bulk density of up to 61% in only 8 weeks after tillage. Alletto and Coquet (2009) reported a similar increase in bulk density in a study in France. Since none of the included studies evaluated the temporal evolution of soil properties, nor details of the time of sampling and the time passed since the last tillage operation, this could easily explain some of the non-significant and negative entries.

Also, no significant differences have been reported in hydraulic conductivity (RE [95%CI]=-0.01[-0.61;0.59] n = 5 studies yielding), although the majority of estimates are negative (60%). An examination of the studentized residuals revealed that the study of Brejea (2010) has a value larger than 2.57 and may be a potential outlier in the context of this model, influencing indeed the RE outcome. Again, tillage operations temporarily modify the physical status of topsoil increasing the hydraulic conductivity, although this effect quickly disappears after a couple of weeks (Kool et al., 2019).

The estimated average response rate based on RE of runoff is positive, although it is not significantly different from zero (RE [95% CI]=0.30 [-0.43; 1.02] n = 6 studies yielding). Most of the studies display a higher runoff generation in arable land (67%). Pardini et al. (2017) have a large sample size (n = 20) influencing negatively the weight of RE. According to our assessment, soil loss generation is higher in arable land than in permanent grassland, although it is also not significant (RE [95%CI]=1.73 [-0.09; 3.56] n = 7 studies yielding). In fact, the estimated RE outcome is significantly higher in arable land in 86% of the analysed studies. Pardini et al. (2017) have a studentized residual value larger than 2.69 and it is considered an outlier in the context of the model. Local environmental conditions can overturn the erosion and runoff mitigation effect of permanent grassland. For example, Pardini et al. (2017) observed a higher runoff and soil loss under permanent grassland. Nonetheless, this can be understood because this study measured the erosion generated in a permanent grassland area regrown

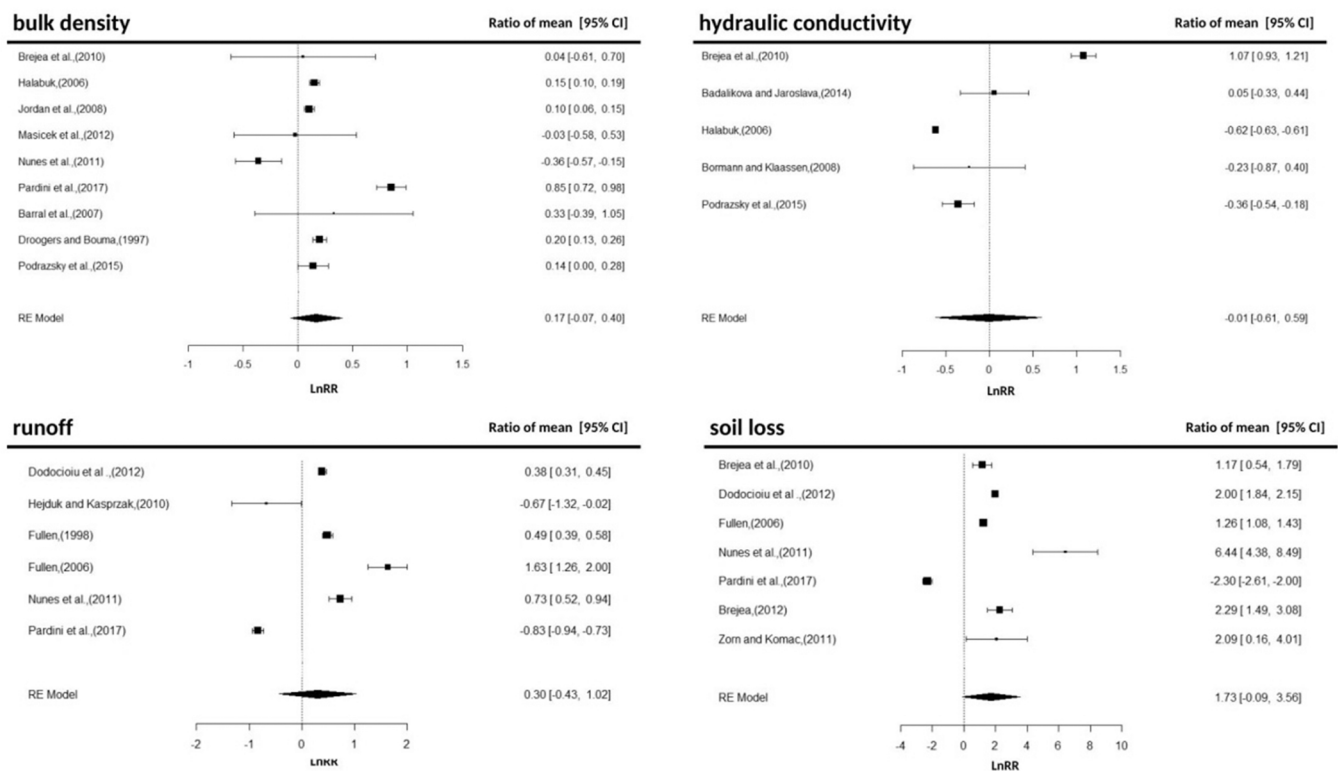


Fig. 1. Weighted mean effect (log response ratio, LnRR) and 95% confidence interval of permanent grassland vs. arable land on bulk density, hydraulic conductivity, runoff, and soil loss. A LnRR > 0 indicates a higher value of the indicator under arable land, while LnRR < 0 indicates a lower value under arable land, compared to permanent grassland. Effects are significant (P ≤ 0.05) where confidence intervals do not intercept 0.

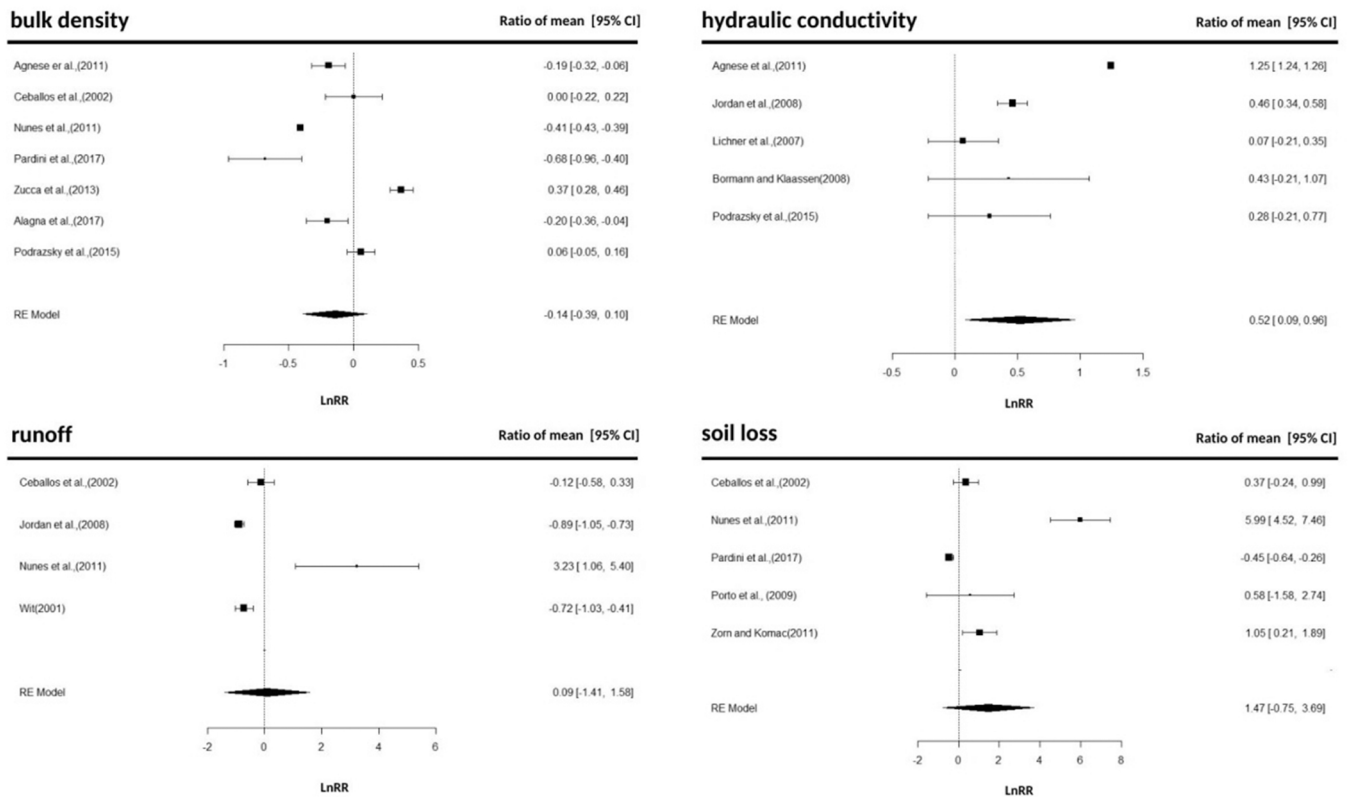


Fig. 2. Weighted mean effect (log response ratio, LnRR) and 95% confidence interval of permanent grassland vs. forest land on bulk density, hydraulic conductivity, runoff and soil loss response. A LnRR > 0 indicates a higher value of the indicator under forest land, while LnRR < 0 indicates a lower value under forest land, compared to permanent grassland. Effects are significant ( $P \leq 0.05$ ) where confidence intervals do not intercept 0.

after a fire event in Catalonia. Fire severely compromises some soil properties, increasing the bulk density, as organic matter is lost, and the soil structure can collapse completely. This enhances soil loss and runoff. The role of fire on soil degradation and the effect of permanent grassland will be discussed in more detail in the next section. Also, Hejduk and Kasprzak (2010) observed a higher runoff in permanent grassland compared to arable land in the Czech Republic, and attributed this to quicker snow melting process in permanent grassland.

In terms of the contrast between permanent grassland and forest, the differences are not as clear-cut as compared to arable land. In contrast to forest land, there were no significant differences in bulk density (RE [95%CI] = -0.14 [-0.39; 0.10], n = 7 studies yielding). Overall, 57% of entries were significantly negative, while only the study of Zucca et al. (2010) was significantly positive [LnRR [95% CI] = 0.37 [0.28; 0.46]. Hence, the average outcome is estimated to be negative. Bulk density is the only indicator that is generally lower in forestry land, except for the study by Zucca et al. (2010), which underlines the role of permanent grassland management on this indicator. In terms of hydraulic conductivity, similar results have been assessed, the observed response ratio ranged from -0.21 and 1.26, with the totality of estimates being positive. The estimated average response ratio differed significantly from zero (RE [95%CI] = 0.52 [0.09; 0.96]). An examination of the studentized residuals revealed that one study (Agnese et al., 2011) had a value larger than 2.57 and may be a potential outlier in the context of this model. The observed response ratios of runoff ranged from -0.89–3.23, with the majority of estimates being negative (75%). The estimated average response ratio did not vary significantly from zero, (RE [95%CI] = 0.09 [-1.41; 1.58]). Only one study exceeded the studentized residuals values of 2.49 (Nunes et al., 2011) and may be a potential outlier in the context of this model. Also for the soil loss indicator, the estimated average response ratio based on the RE did not differ significantly from zero (RE [95%CI] = 1.47 [-0.75; 3.69]). Moreover, the observed response ratios


ranged from -0.45 to 5.99. Also, in this case, the study of Nunes et al. (2011) is considered a potential outlier within the RE.

In conclusion, while it is generally assumed that converting permanent grassland to arable land leads to more runoff, soil loss and flooding, and, overall, the results of our systematic analysis do indeed confirm this, the results are not always clear and significant. Numerous exceptions were found where the effect was found to be negative or non-significant. A deeper analysis of local conditions helps explain some of these differences, for example the effect of fire or snow-melt erosion led to a negative effect under permanent grassland. The effect of tillage on arable land is also important. Vegetation conditions, bulk density and hydraulic conductivity are highly dynamic and the time of the measurement with respect to tillage operations was not always well detailed in the analyzed studies. The comparison between permanent grassland and forest showed that the difference was even less clear, with no significant differences, except for hydraulic conductivity. This study indicates that permanent grassland is similar to forest in terms of erosion and flooding mitigation.

### 3.2. Additional erosion and degradation processes

The four simple indicators analysed in the meta-analysis give a first diagnosis of erosion and flooding problems and are well related to runoff generation and sheet and rill erosion. However, grasslands are threatened by additional important erosion processes. We identified six additional erosion processes: trampling-induced erosion, gully, piping, landsliding, snowmelt erosion, and avalanche (Fig. 3), that are poorly studied and will be discussed in detail below. Also, we identified three erosion promoting processes, hydrophobicity, fires and compaction, that are related to grassland soil management, which exacerbated these erosion processes.





**Fig. 3.** Main soil erosion processes: a) trampling-induced erosion in the Czech Republic; b) Gully erosion in Romania (Nicu, 2018); c) Pipe erosion in Belgium (Verachtert et al., 2011); d) Landsliding in UK (DEFRA, 2010); e) Snowmelt erosion and flooding in Czech Republic.

### 3.2.1. Trampling-induced erosion

Animal trampling increases soil erosion by degrading local vegetation cover, disturbing soil and unconsolidated materials (Apollo et al., 2018; Torresani et al., 2019; Marzen et al., 2019). Trampling also decreases water infiltration, which in combination with high runoff, reduces both soil health and permanent grassland productivity (Dubeux et al., 2009; Yang et al., 2013). The vegetation plays an important role in restricting the damage due to trampling by reducing soil moisture during the warm weather and increasing the potential of soils to absorb water during periods of rain (Pande and Yamamoto, 2006; Liu et al., 2016). Permanent grassland degradation by livestock trampling depends on different local factors, such as soil structures, soil wetness, grass and livestock types, and the period when livestock roam (Bilotta et al., 2007). Cole (1995) observed the trampling effect on 18 grassland sites that were trampled between 0 and 500 times, concluding that there is no linearity between trampling intensity and vegetation cover disturbance. Indeed, the degradation was better described by a second-order polynomial function underlining a multi-fold relationship. Manthey and Peper (2010) studied the trampling effect in semi-arid rangeland, finding no linear relationship between grassland degradation and livestock intensity, but with a better relationship with the temporal distribution of the animal roaming. Trampling processes are particularly important in areas of high livestock concentration, such as livestock trails or around drinking or feeding areas, although specific studies on the extension and associated erosion rates are rare. Samarin et al. (2020) mapped a threefold increase of livestock trail erosion in a 26 km<sup>2</sup> alpine valley in Switzerland over the last 20 years, from 1 to

3 ha.

### 3.2.2. Gully erosion

Gully erosion is the formation and subsequent expansion of channels in the soil as a result of concentrated overland flow. In grazing areas in Australia, it has been documented that gully erosion is one the largest sediment contributors (Wilkinson et al., 2018). This study found that gully sediment yields were reduced by 77% if cattle was excluded from grazing within and around the gullies, therefore concluding that reducing livestock grazing pressure is crucial for gully erosion control. In Europe there has been less research on gullies in grazing areas, especially in permanent grassland. Torri and Poesen (2014) reviewed 39 publications on topographic thresholds for gully erosion. They identified 19 out of 49 sites where gullies had formed under permanent grassland and concluded that soils under permanent vegetation were almost four times more resistant to gully erosion than cropland. Only four of these studies were done in Europe, most of them in the Mediterranean region. Vandekerkhove et al. (2000) measured and compared gullies under rangeland in SE Spain and Lesvos Island, Greece, but noted that in the first case gullies actually formed when the area was still cultivated, and in the latter case that the vegetation cover was highly degraded due to overgrazing and frequent fires. Zucca et al. (2006) pointed to overgrazing as the main cause for the formation of gullies in their study area in Sardinia, Italy. Gutiérrez et al. (2009) studied gullies in the dehesa landscape of Southern Spain, a type of permanent grassland consisting of grass layer with dispersed tree cover. They found that gully erosion was significantly related to grazing intensity. Strunk (2003) reported gully erosion

mountain pastures of N Italy, and also linked this to overgrazing. Menéndez-Duarte et al. (2007) studied severe gully erosion in the north of Spain, an area with agroclimatic conditions comparable to UK, Ireland and Northern Europe (Ceglar et al., 2019). In a recent study, Nicu (2018) explored the relation between overgrazing and gully erosion in Romania, and mapped 677 gullies in a 550 km<sup>2</sup> area, using a combination of aerial photos and field mappings. The lack of more detailed studies indicates that there is an important research gap here.

### 3.2.3. Piping erosion

Piping erosion is an underground process, which consists of the displacement of soil through empty spaces (macropores, roots or biological channels) by concentrated water flows, that can collapse and become a discontinuous gully (Hagerty, 1991). This phenomenon is more widespread than often assumed, and it occurs in almost all the bioregions and it is prompted by different factors such as climate, soil properties, topography, land use and management (Carey and Woo, 2000; Zhu, 2012; Faulkner, 2013). Pipe erosion is often followed by other soil erosion process such as landslides (Jones, 2004; Hencher, 2010; Verachtert et al., 2013) and gullies (Jones, 1981; Gutiérrez et al., 1997; Faulkner, 2013). Due to the underground nature of the process, it is challenging to detect, control and measure, and is usually only discovered when the roof of the pipe collapses (Verachtert et al., 2013; Bernatek-Jakiel et al., 2016). Relatively few studies have specifically assessed pipe erosion rates, the majority focussing on cropland by measuring sediment yield (Farres et al., 1990; Øygarden et al., 1997; Sogon et al., 1999) or tracers as Pb<sup>210</sup> and Cs<sup>137</sup>. Verachtert et al. (2011) found the pipe soil loss rate of a Belgium permanent grassland to be between 2.3 and 4.6 t ha<sup>-1</sup> y<sup>-1</sup>, which is considerably above the superficial European mean soil loss rate in permanent grassland, excluding the Mediterranean region (Cerdan et al., 2010).

### 3.2.4. Landslides

Landslides are defined as the movement of a mass of rock, debris, or earth down a slope by the force of gravity and thereby, the loss of one or more soil functions. It is one of the major local soil threats in Europe's mountainous regions and slopes (European Commission, 2008). This phenomenon is widespread in the European Alps and has enduring degradation effects on permanent grassland (Wiegand and Geitner, 2013). In the Austrian Alps, a landslide is locally called "Blaike" which is a German word that refers to an extremely eroded spot surrounded by undisturbed grassland (Stiny, 1910). Indeed, Landslide is promoted by intense rainfall events, snowmelt abrasion (i.e. avalanche and snow gliding) or a combination of both (Geitner et al., 2021; Wiegand and Geitner, 2013). However, many other factors such as topography, soil and bedrock, vegetation and human activities are interacting with slope stability (Bil and Müller, 2008; Stolte et al., 2015). An increase in animal stocking rates also has significant impacts on landslide incidence (Meusburger and Alewell, 2008). In the European Alps and other mountains regions, for example the Spanish Pyrenees, shallow landslides, where superficial erosion removes a layer of soil in a small area, between 2 and 200 m<sup>2</sup>, exposing the mother rock (Geitner et al., 2021; Wiegand and Geitner, 2013), are a widely spread phenomena in grasslands and happen when prolonged precipitation or snowmelt displaces the topsoil layer (García-Ruiz et al., 2010; Zweifel et al., 2019). Recently, landslide events in Europe have increased regionally with different intensities (Kundzewicz, 2019; Van Beek and Van Asch, 2004). Crozier (2010) expected more future landslides due to global warming and extreme precipitation events.

### 3.2.5. Snowmelt erosion and flooding

Snowmelt runoff is an important factor in flooding and soil erosion in higher and cold regions of the world. In Nordic countries of Europe, snowmelt processes significantly affect water resource recharge but also the occurrence of natural hazards (overland flow, flooding and shallow erosion) (Øygarden, 2003; Kremsa et al., 2015). The mechanism of

surface runoff formation from frozen soil is completely different compared to surface runoff caused by torrential rains on unfrozen soil (Hejduk and Kasprzak, 2004), which means that permanent grasslands are more prone to generate snowmelt erosion and runoff compared to other land uses. When snow melts, the magnitude of the runoff event depends on the soil frozen layer structure, which is increased from the discontinuity and the heterogeneity of the icy layer. Tillage and fertilization practices increase the volume, the surface roughness and the formation of a heterogeneous soil frozen layer that increases the runoff formation, which explains its importance for permanent grassland (Nyberg et al., 2001; Miller et al., 2017). Kremsa et al. (2015) studied the snow layer in forest and in grasslands, observing that in forest areas, the snow-depth was 26% higher. This was explained particularly by wind effects and higher snow erosion in the open landscape. The final snowpack depletion in the forest occurred over 44 days, compared to 25 days in grassland areas, with a mean melt intensity 7 versus 10 mm day<sup>-1</sup>. Chanasyk et al. (2003) found that surface runoff from grasslands in Alberta (Canada, c. 1300 m a.s.l.) were much higher during snow melt in early spring compared to summer runoff after heavy storm rains. The early spring runoff accounted for 78% and 96% of total annual runoff from mown and grazed grasslands, respectively. Snow thaw was much faster on ungrazed grassland (2 days) compared to grazed (10 days), probably due to residual biomass on ungrazed stand and deeper frost penetration on the grazed stand due to soil compaction (higher heat conductivity). Hejduk and Kasprzak (2004) compared surface runoff from arable land and grasslands in winter seasons. They reported that mown grasslands had a higher susceptibility to formation of surface runoff than winter wheat (sown into tilled soil). In grasslands, a higher surface runoff was caused by quicker thawing of snow cover 'hanging' of the grass stubble and slower melting of soil (icy layer insulated by grass biomass). Soil erosion in winter and early spring can be particularly severe in connection with rain on partially thawed soil (Øygarden, 2003), when infiltration is restricted and fast water flow can detach particles from the thawed soil surface. However, Ulén et al. (2012) stated, that in contrast to rain, snowmelt is a gentler process.

### 3.2.6. Avalanche erosion

The problem of soil erosion by snow is becoming increasingly relevant. Besides that occurring in spring by snowmelt discussed in the previous paragraph, winter avalanches might contribute strongly to soil erosion in alpine grasslands (Ceaglio et al., 2011; Jomelli and Bertran, 2001). Identifying and classifying avalanche formation is complex; its multifactorial nature means that local conditions influence its pathway and dynamics (Schweizer et al., 2003). Snow avalanches are both an erosional and flooding process, and may modify or produce other erosion processes, such as gullies and landslides (Luckman, 1977). Meusburger et al. (2014) assessed the importance of snow gliding or avalanches for soil erosion in grasslands of the Swiss alps. They compared modelled erosion rates using the RUSLE model with measured erosion rates, using Cesium-137 radioisotopes, and found a large difference that could be attributed to the effect of avalanche erosion. They also measured soil deposition by avalanches directly during one year, obtaining soil erosion rates between 0.03 and 22.9 t ha<sup>-1</sup> yr<sup>-1</sup>. Stanchi et al. (2014), developed the winter factor (W-factor) to adapt the RUSLE model. W-factor is the ratio between the <sup>137</sup>Cs derived erosion rates, including all erosion processes, and erosion rates modelled by RUSLE, that only include sheet and rill erosion. However, avalanche parameterization and the soil erosion assessment derived from it, are still relatively new and much more research is needed.

## 3.3. Processes promoting erosion and flooding

### 3.3.1. Compaction due to trampling and wheeling, poaching and pugging

Soil compaction is the process of densification and distortion of soil leading to lower soil pore volume, resulting in loss of one or more of the soil's functions (Akker et al., 2004). Soil compaction is a major soil

threat in Europe where about 32% of soils are highly susceptible and 18% are moderately susceptible to it (European Commission, 2021b). In permanent grasslands, soil compaction occurs due to animal trampling, machinery wheeling and poaching or pugging (i.e. penetration of soil surface by the animal hooves). It represents one of the main factors that leads to degradation of soil physical quality (Imhoff et al., 2000). It negatively affects soil structure, water retention, water uptake, soil porosity, soil nutrients and grass production (Freddi et al., 2009; Hargreaves et al., 2019; Silva et al., 2015). Heavy animal grazing and introduction of larger machinery in European grasslands has led to compaction becoming a more common phenomenon. In addition, poaching or pugging can stimulate water runoff, expose soil surface to water erosion and cause damage to swards (Evans et al., 1999). Johnson et al. (1993) found that pasture with a reduction in growth due to pugging/poaching can be effectively renovated by undersowing. The structural damage of soil due to compaction in Europe can be very serious, especially when the soil conditions become wet. In Ireland, Bondi et al. (2021) noticed that poorly drained fields were highly vulnerable to wheeling intensity. One of the effective indicators for soil compaction in grazed pastures is penetration resistance (resistance of soil matrix to penetration by growing roots) (Benevenuto et al., 2020), which is very sensitive to compaction by animal trampling (Scholz and Hennings, 1995). Mapfumo et al. (1999) and Ludvíková et al. (2014) reported that heavy grazing, even for a short period, significantly increased the penetration resistance, and reduced vascular plant richness, overall plant species composition, plant cover and sward height.

### 3.3.2. Hydrophobicity and water repellence

A specific phenomenon that occurs especially on grasslands with sandy and organic soils is called hydrophobicity or soil water repellence (SWR). It can decrease the infiltration rate of soil and increase the potential for surface runoff in response to rainfall (Bauters et al., 2000; Dekker et al., 2001). The likelihood of SWR increases as the soil surface dries out in warmer months (McDowell et al., 2020). One of the factors that creates SWR can be manure applications, or the presence of certain plant waxes on soil particles (Miller et al., 2017). Infiltration in hydrophobic soils is limited to preferential pathways that increase leaching of pesticides and nitrates from the soil (Aamlid et al., 2009). The cause is usually the coating of soil particles with hydrophobic compounds, which are produced by the plants themselves (leaf waxes, root exudates) or microorganisms (especially fungi). Hydrophobicity is also often caused by irreversible changes in organic colloids as the soil dries out. To reduce the negative phenomena caused by the hydrophobicity of soils, it is possible to use soil wetting agents, the application of which, however, is justified in view of the high price only in intensively treated turfgrasses and in fruit orchards (Moore et al., 2010). Lichner et al. (2011) measured the differences between topsoil (sand with roots and organic matter) and subsoil (pure sand) of grassland on sandy soil in SW Slovakia. They found that grassland soil had an index of water repellence about 10 times that of pure sand and the persistence of water repellence almost 350 times that of pure sand. Hydraulic conductivity and saturated hydraulic conductivities in the grassland soil were 5% and 16% of those of the pure sand. The grassland soil was substantially more water repellent and had three times the degree of preferential flow compared to pure sand. Runoff is likely to be exacerbated by water repellence, as it decreases infiltration rates, enhances overland flow and increases the risk of soil erosion (Doerr et al., 2000). Water repellence is a transient soil property, which tends to be both spatially and temporally highly variable. It often disappears after periods of prolonged soil wetting, but will usually re-emerge during drier periods when soil moisture falls below a critical threshold (Dekker et al., 2001). Water flow paths, once created, persist over time during summer, but over annual cycles their spatial arrangements can change completely (Wessolek et al., 2009). Grass cover can induce water repellence in all soil types ranging from sands (Dekker et al., 2001) to clays (Dekker and Ritsema, 1996) by both root exudates and thatch (the layer of organic matter between the

mineral soil and the green grass).

### 3.3.3. Fires in Mediterranean pastures

Fire is an important natural landscape shaping agent, and the Mediterranean area is the most fire-prone zone of Europe due to land use and climate (Pausas, 2004). Depending on the fire characteristics, as the intensity or the severity, it can cause shorter or longer-term impacts (Vieira et al., 2015). The most important short-term impact, in terms of soil erosion risk, is the reduction of the vegetation cover which increases runoff and erosion (Soler and Sala, 1992; Zavala et al., 2014). Moreover, fire events can cause deterioration, partially or completely, the soil structure, the porosity and increase the bulk density (Mataix-Solera et al., 2011). Consequently, fire produces negative impact on the soil hydraulic properties (Imeson et al., 1992). Studies reported that it can also reduce soil aggregate stability that can contribute to an intensification of soil detachment (Llovet et al., 2009; Ubeda and Bernia, 2005), and, raise soil repellence (Doerr et al., 2000). Pardini et al. (2017) assessed the effect of fire on runoff and soil loss in grassland and olive orchard, observing a remarkable runoff and soil loss mitigation of permanent grassland. Despite these negative effects summarized above, prescribed fire is a common management practice in the Mediterranean, aimed at burning bushland in favour of pasture. It is considered an efficient and cost-effective land management practice for livestock feed production. In arid and semi-arid climates, prescribed fire executed in late spring exposes erosion-prone sites to elevated summer runoff and soil loss events (O'Dea and Guertin, 2003). The effect of fire on erosion is widely studied. Shakesby (2011), reviewed the post-wildfire soil erosion in the Mediterranean basin and found only 6% of the reviewed studies focussed on the permanent grassland land use. Vieira et al. (2015) reviewed 109 studies globally about the effect of post-fire on erosion and runoff generation, claiming that 63% of studies are located in the USA, 25% in Spain, and only 10% of those are focussed on permanent grassland land uses. According to these global studies, it is clear that fire risk affects mainly forest land, and fire risk in permanent grassland is lower, but if it occurs, it causes significant damage.

## 4. Conclusions

Our study provides a deeper overview of the importance of permanent grassland for erosion and flood mitigation in Europe and the UK. Firstly, a quantitative meta-analysis evaluated four erosion and flooding-related indicators, bulk density, hydraulic conductivity, runoff and soil loss, between three land uses: permanent grassland, arable land and forests. In total 24 articles were analysed, after screening over 14,203 articles. The results showed that on the one hand, in comparison with arable land, results are often in contrast to the widespread opinion of topsoil structural amelioration of grassland. In fact, no significant differences have been reported comparing bulk density and hydraulic conductivity and soil loss, highlighting the temporary effect of tillage and of the local environmental conditions that can promote soil degradation (i.e. fire). On the other hand, permanent grassland mitigates better runoff than arable land. In contrast with forest land, differences are not clear cut, suggesting that soil erosion and runoff mitigation condition are similar between the two land uses, except for the hydraulic conductivity which is higher in forest land.

However, these general indicators are limited in scope. A second, broader review showed how European permanent grasslands suffer from additional land degradation hazards. This additional review identified six processes important for soil erosion in European grasslands: trampling-induced erosion, gully, piping, landsliding, snowmelt erosion and avalanche erosion. All these processes were documented in European grassland to have caused significant erosion problems locally. At present, their extent and regional impact is mostly unknown. These are boosted by several promoting processes related to soil management and environmental conditions: compaction, hydrophobicity and wildfires. In summary, although permanent grasslands are considered crucial



for the reduction of soil loss and flood, they are under degradation risk. Due to the complex nature and the interconnection between erosion and flooding processes, and the lack of knowledge on many of the processes involved, their assessment, understanding and modelling are still often challenging. Therefore, these processes must be studied more in detail in order to get a good view of the status of European permanent grasslands. This will help with designing a site-specific soil management strategy for European grasslands, aiming at the zero net land degradation goals promoted by the Green Deal.

### Declaration of Competing Interest

The authors declare the following financial interests/personal relationships which may be considered as potential competing interests: Filippo Milazzo reports financial support, administrative support, equipment, drugs, or supplies, statistical analysis, travel, and writing assistance were provided by University of Cordoba. Filippo Milazzo reports a relationship with University of Cordoba that includes: employment.

### Data availability

Data will be made available on request.

### Acknowledgements

This research is funded by the European Union, under the Horizon 2020 project “Developing Sustainable PERmanent Grassland systems and policies (Super-G)”, grant no. 774124. Views and opinions expressed are those of the author(s) only and do not necessarily reflect those of the European Union/EU or the European Research Council. Neither the European Union nor the granting authority can be held responsible for them. Vanwallegem and Milazzo also acknowledge additional financial support from the Spanish Ministry of Science and Innovation, the Spanish State Research Agency, and through the Severo Ochoa and María de Maeztu Program for Centers and Units of Excellence in R&D (Ref. CEX2019-000968-M).

### Appendix A. Supporting information

Supplementary data associated with this article can be found in the online version at [doi:10.1016/j.agee.2023.108443](https://doi.org/10.1016/j.agee.2023.108443).

### References

- Aamlid, T.S., Larsbo, M., Jarvis, N., 2009. Effects of surfactant use and peat amendment on leaching of fungicides and nitrate from golf greens. *Biol. (Bratisl.)* 64, 419–423. <https://doi.org/10.2478/s11756-009-0094-7>.
- Agnese, C., Bagarello, V., Baiamonte, G., Iovino, M., 2011. Comparing physical quality of forest and pasture soils in a sicilian watershed. *Soil Sci. Soc. Am. J.* 75, 1958–1970. <https://doi.org/10.2136/sssaj2011.0044>.
- Akker, J., van den Heiligenberg, H., Simota, C., Hoogland, T., 2004. Soil compaction. Alfieri, L., Feyen, L., Dottori, F., Bianchi, A., 2015. Ensemble flood risk assessment in Europe under high end climate scenarios. *Glob. Environ. Change* 35, 199–212. <https://doi.org/10.1016/j.gloenvcha.2015.09.004>.
- Alletto, L., Coquet, Y., 2009. Temporal and spatial variability of soil bulk density and near-saturated hydraulic conductivity under two contrasted tillage management systems. *Geoderma* 152, 85–94. <https://doi.org/10.1016/j.geoderma.2009.05.023>.
- Apollo, M., Andreychouk, V., Bhattarai, S.S., 2018. Short-Term Impacts of Livestock Grazing on Vegetation and Track Formation in a High Mountain Environment: A Case Study from the Himalayan Miyar Valley (India). *Sustainability* 10, 951. <https://doi.org/10.3390/su10040951>.
- Bardgett, R.D., Bullock, J.M., Lavorel, S., Manning, P., Schaffner, U., Ostle, N., Chomel, M., Durigan, G., Fry, L., Johnson, E., Lavallee, D., Le Provost, J.M., Luo, G., Png, S., Sankaran, K., Hou, M., Zhou, X., Ma, H., Ren, L., Li, W., Ding, X., Li, Y., Shi, H., Y., 2021. Combatting global grassland degradation. *Nat. Rev. Earth Environ.* 2, 720–735. <https://doi.org/10.1038/s43017-021-00207-2>.
- Bauters, T.W.J., Steenhuis, T.S., DiCarlo, D.A., Nieber, J.L., Dekker, L.W., Ritsema, C.J., Parlange, J.-Y., Haverkamp, R., 2000. Physics of water repellent soils. *J. Hydrol.* 231–232, 233–243. [https://doi.org/10.1016/S0022-1694\(00\)00197-9](https://doi.org/10.1016/S0022-1694(00)00197-9).
- Benevute, P.A.N., Morais, E.G., de Souza, A.A., Vasques, I.C.F., Cardoso, D.P., Sales, F.R., Severiano, E.C., Homem, B.G.C., Casagrande, D.R., Silva, B.M., 2020. Penetration

- resistance: An effective indicator for monitoring soil compaction in pastures. *Ecol. Indic.* 117, 106647. <https://doi.org/10.1016/j.ecolind.2020.106647>.
- Bengtsson, J., Bullock, J.M., Egoh, B., Everson, C., Everson, T., O'Connor, T., O'Farrell, P. J., Smith, H.G., Lindborg, R., 2019. Grasslands—more important for ecosystem services than you might think. *Ecosphere* 10, e02582. <https://doi.org/10.1002/ecs2.2582>.
- Bens, O., Wahl, N.A., Fischer, H., Hüttl, R.F., 2007. Water infiltration and hydraulic conductivity in sandy cambisols: impacts of forest transformation on soil hydrological properties. *Eur. J. Res.* 126, 101–109. <https://doi.org/10.1007/s10342-006-0133-7>.
- Bernatek-Jakiel, A., Kacprzak, A., Stolarczyk, M., 2016. Impact of soil characteristics on piping activity in a mountainous area under a temperate climate (Bieszczady Mts., Eastern Carpathians). *CATENA* 141, 117–129. <https://doi.org/10.1016/j.catena.2016.03.001>.
- Bíl, M., Müller, I., 2008. The origin of shallow landslides in Moravia (Czech Republic) in the spring of 2006. *Geomorphology* 99, 246–253. <https://doi.org/10.1016/j.geomorph.2007.11.004>.
- Bilotta, G.S., Brazier, R.E., Haygarth, P.M., 2007. The Impacts of Grazing Animals on the Quality of Soils, Vegetation, and Surface Waters in Intensively Managed Grasslands. In: Sparks, D.L. (Ed.), *Advances in Agronomy*. Academic Press, pp. 237–280. [https://doi.org/10.1016/S0065-2113\(06\)94006-1](https://doi.org/10.1016/S0065-2113(06)94006-1).
- Bondi, G., O'Sullivan, L., Fenton, O., Creamer, R., Marongiu, I., Wall, D.P., 2021. Trafficking intensity index for soil compaction management in grasslands. *Soil Use Manag.* 37, 504–518. <https://doi.org/10.1111/sum.12586>.
- Brejea, R., 2010. Researches regarding the soil losses produced by erosion in the North Western Romania. *Res. J. Agric. Sci.* 42, 27–32.
- Carey, S.K., Woo, M.-K., 2000. The role of soil pipes as a slope runoff mechanism, Subarctic Yukon, Canada. *J. Hydrol.* 233, 206–222. [https://doi.org/10.1016/S0022-1694\(00\)00234-1](https://doi.org/10.1016/S0022-1694(00)00234-1).
- Ceaglio, E., Meusburger, K., Freppaz, M., Zanini, E., Alewell, C., 2011. Estimation of soil redistribution rates due to snow cover related processes in a mountainous area (Valle d'Aosta, NW Italy) (preprint). *Snow and Ice/Instruments and observation techniques*. <https://doi.org/10.5194/hessd-8-8533-2011>.
- Ceglar, A., Zampieri, M., Toreti, A., Dentener, F., 2019. Observed northward migration of agro-climate zones in Europe will further accelerate under climate change. *Earth's Future* 7, 1088–1101. <https://doi.org/10.1029/2019EF001178>.
- Cerdan, O., Govers, G., Le Bissonnais, Y., Van Oost, K., Poesen, J., Saby, N., Gobin, A., Vacca, A., Quinton, J., Auerswald, K., Klik, A., Kwaad, F.J.P.M., Raclot, D., Ionita, I., Rejman, J., Rousseva, S., Muxart, T., Roxo, M.J., Dostal, T., 2010. Rates and spatial variations of soil erosion in Europe: A study based on erosion plot data. *Geomorphology* 122, 167–177. <https://doi.org/10.1016/j.geomorph.2010.06.011>.
- Chanasyk, D.S., Mapfumo, E., Willms, W., 2003. Quantification and simulation of surface runoff from fescue grassland watersheds. *Agric. Water Manag.* 59, 137–153. [https://doi.org/10.1016/S0378-3774\(02\)00124-5](https://doi.org/10.1016/S0378-3774(02)00124-5).
- Cole, D.N., 1995. Experimental Trampling of Vegetation. I. Relationship Between Trampling Intensity and. *Veg. Response J. Appl. Ecol.* 32, 203–214. <https://doi.org/10.2307/2404429>.
- Crozier, M.J., 2010. Deciphering the effect of climate change on landslide activity: A review. *Geomorphol., Recent Adv. Land. Investig.* 124, 260–267. <https://doi.org/10.1016/j.geomorph.2010.04.009>.
- Dekker, L.W., Doerr, S.H., Oostindie, K., Ziogas, A.K., Ritsema, C.J., 2001. Water repellency and critical soil water content in a dune sand. *Soil Sci. Soc. Am. J.* 65, 1667–1674. <https://doi.org/10.2136/sssaj2001.1667>.
- Doerr, S.H., Shakesby, R.A., Walsh, R.P.D., 2000. Soil water repellency: its causes, characteristics and hydro-geomorphological significance. *Earth-Sci. Rev.* 51, 33–65. [https://doi.org/10.1016/S0012-8252\(00\)00011-8](https://doi.org/10.1016/S0012-8252(00)00011-8).
- Dubaux Jr., J.C.B., Sollenberger, L.E., Gaston, L.A., Vendramini, J.M.B., Interrante, S.M., Stewart Jr., R.L., 2009. Animal Behavior and Soil Nutrient Redistribution in Continuously Stocked Pensacola Bahiagrass Pastures Managed at Different Intensities. *Crop Sci.* 49, 1503–1510. <https://doi.org/10.2135/cropsci2008.08.0509>.
- European Commission, 2007. Commission Regulation (EC) No 796/2004 of 21 April 2004 laying down detailed rules for the implementation of cross-compliance, modulation and the integrated administration and control system provided for in Council Regulation (EC) No 1782/2003 establishing common rules for direct support schemes under the common agricultural policy and establishing certain support schemes for farmers, CELEX1 [WWW Document]. URL <http://op.europa.eu/en/publication-detail/-/publication/5fb699ea-8fa5-4ec4-b4db-519b91d65e72> (accessed 11.17.20).
- European Commission, 2008. Environmental assessment of soil for monitoring. Volume I, Indicators & criteria. Publications Office, LU.
- European Commission, 2021a. Commission publishes list of potential eco-schemes [WWW Document]. *Eur. Comm. - Eur. Comm.* URL [https://ec.europa.eu/info/news/commission-publishes-list-potential-eco-schemes-2021-jan-14\\_en](https://ec.europa.eu/info/news/commission-publishes-list-potential-eco-schemes-2021-jan-14_en) (accessed 10.26.21).
- European Commission, 2021b. EU Soil Strategy for 2030 Reaping the benefits of healthy soils for people, food, nature and climate.
- EUROSTAT, 2020. Share of main land types in utilised agricultural area (UAA) by NUTS 2 regions (tai05) [WWW Document]. URL [https://ec.europa.eu/eurostat/cache/metadata/en/tai05\\_esmsip2.htm](https://ec.europa.eu/eurostat/cache/metadata/en/tai05_esmsip2.htm) (accessed 4.18.21).
- Evans, M.G., Burt, T.P., Holden, J., Adamson, J.K., 1999. Runoff generation and water table fluctuations in blanket peat: evidence from UK data spanning the dry summer of 1995. *J. Hydrol.* 221, 141–160. [https://doi.org/10.1016/S0022-1694\(99\)00085-2](https://doi.org/10.1016/S0022-1694(99)00085-2).



- Farres, P.J., Clifford, N.J., White, I.D., 1990. Sub-surface colluviation: An example from West Sussex, UK. *CATENA* 17, 551–561. [https://doi.org/10.1016/0341-8162\(90\)90029-D](https://doi.org/10.1016/0341-8162(90)90029-D).
- Faulkner, H., 2013. Badlands in marl lithologies: A field guide to soil dispersion, subsurface erosion and piping-origin gullies. *CATENA, Updat. Badlands Res.* 106, 42–53. <https://doi.org/10.1016/j.catena.2012.04.005>.
- Freddi, O. da S., Centurion, J.F., Duarte, A.P., Leonel, C.L., 2009. Compactação do solo e produção de cultivares de milho em latossolo vermelho: I - características de planta, solo e índice S. *Rev. Bras. Ciênc. Solo* 33, 793–803. <https://doi.org/10.1590/S0100-06832009000400005>.
- García-Ruiz, J.M., Beguería, S., Alatorre, L.C., Puigdefábregas, J., 2010. Land cover changes and shallow landsliding in the flysch sector of the Spanish Pyrenees. *Geomorphol., Recent Adv. Land. Investig.* 124, 250–259. <https://doi.org/10.1016/j.geomorph.2010.03.036>.
- Geitner, C., Mayr, A., Rutzinger, M., Löbmann, M.T., Tonin, R., Zerbe, S., Wellstein, C., Markart, G., Kohl, B., 2021. Small erosion on grassland slopes in the European Alps – Geomorphological classification, spatio-temporal analysis, and understanding snow and vegetation impacts. *Geomorphology* 373, 107446. <https://doi.org/10.1016/j.geomorph.2020.107446>.
- Gutiérrez, Á.G., Schnabel, S., Contador, F.L., 2009. Gully erosion, land use and topographical thresholds during the last 60 years in a small rangeland catchment in SW Spain. *Land Degrad. Dev.* 20, 535–550. <https://doi.org/10.1002/ldr.931>.
- Gutiérrez, M., Sancho, C., Benito, G., Sirvent, J., Desir, G., 1997. Quantitative study of piping processes in badland areas of the Ebro Basin, NE Spain. *Geomorphology* 20, 237–253. [https://doi.org/10.1016/S0169-555X\(97\)00026-3](https://doi.org/10.1016/S0169-555X(97)00026-3).
- Hagerty, D.J., 1991. Piping/Sapping Erosion. II: Identification-Diagnosis. *J. Hydraul. Eng.* 117, 1009–1025. [https://doi.org/10.1061/\(ASCE\)0733-9429\(1991\)117:8\(1009\)](https://doi.org/10.1061/(ASCE)0733-9429(1991)117:8(1009)).
- Hancock, G.R., Wells, T., Martínez, C., Dever, C., 2015. Soil erosion and tolerable soil loss: Insights into erosion rates for a well-managed grassland catchment. *Geoderma* 237, 256–265. <https://doi.org/10.1016/j.geoderma.2014.08.017>.
- Hargreaves, P.R., Baker, K.L., Graceson, A., Bonnett, S., Ball, B.C., Cloy, J.M., 2019. Soil compaction effects on grassland silage yields and soil structure under different levels of compaction over three years. *Eur. J. Agron.* 109, 125916. <https://doi.org/10.1016/j.eja.2019.125916>.
- Hedges, L.V., Gurevitch, J., Curtis, P.S., 1999. The meta-analysis of response ratios in experimental ecology. *Ecology* 80, 1150–1156. [https://doi.org/10.1890/0012-9658\(1999\)080\[1150:TMAORR\]2.0.CO;2](https://doi.org/10.1890/0012-9658(1999)080[1150:TMAORR]2.0.CO;2).
- Hejduk, S., Kasprzak, K., 2004. Advantages and risks of grassland stands from the viewpoint of flood occurrence. *Land Use Syst. Grassl. Domin. Reg. Proc. 20th Gen. Meet. Eur. Grassl. Fed. Luzern Switz.* 21–24 June 2004 228–230.
- Hejduk, S., Kasprzak, K., 2010. Specific features of water infiltration into soil with different management in winter and early spring period. *J. Hydrol. Hydromech.* 58, 175–180. <https://doi.org/10.2478/v10098-010-0016-y>.
- Hencher, S.R., 2010. Preferential flow paths through soil and rock and their association with landslides. *Hydrol. Process.* 24, 1610–1630. <https://doi.org/10.1002/hyp.7721>.
- Hernanz, J.L., Peixoto, H., Cerisola, C., Sánchez-Girón, V., 2000. An empirical model to predict soil bulk density profiles in field conditions using penetration resistance, moisture content and soil depth. *J. Terra* 37, 167–184. [https://doi.org/10.1016/S0022-4898\(99\)00020-8](https://doi.org/10.1016/S0022-4898(99)00020-8).
- Hussain, R.I., Brandl, M., Maas, B., Rabl, D., Walcher, R., Krautzer, B., Entling, M.H., Moser, D., Frank, T., 2021. Re-established grasslands on farmland promote pollinators more than predators. *Agric. Ecosyst. Environ.* 319, 107543. <https://doi.org/10.1016/j.agee.2021.107543>.
- Imeson, A.C., Verstraten, J.M., van Mulligen, E.J., Sevink, J., 1992. The effects of fire and water repellency on infiltration and runoff under Mediterranean type forest. *CATENA, Sel. Pap. 2. ICG Symp. "Mediterranean Erosion"* 19, 345–361. [https://doi.org/10.1016/0341-8162\(92\)90008-Y](https://doi.org/10.1016/0341-8162(92)90008-Y).
- Imhoff, S., Silva, A.P.D., Tormena, C.A., 2000. Aplicações da curva de resistência no controle da qualidade física de um solo sob pastagem. *Pesqui. Agropecuária Bras.* 35, 1493–1500. <https://doi.org/10.1590/S0100-204X200000700025>.
- Johansen, M.P., Hakonson, T.E., Breshears, D.D., 2001. Post-fire runoff and erosion from rainfall simulation: contrasting forests with shrublands and grasslands. *Hydrol. Process.* 15, 2953–2965. <https://doi.org/10.1002/hyp.384>.
- Johnson, R.J., Mccallum, D.A., Thomson, N.A., 1993. Pasture renovation after winter pugging damage. *Proc. N. Z. Grassl. Assoc.* 55, 143–146. <https://doi.org/10.33584/jnzg.1993.55.2096>.
- Jomelli, V., Bertran, P., 2001. Wet Snow Avalanche Deposits in the French Alps: Structure and Sedimentology. *Geogr. Ann. Ser. Phys. Geogr.* 83, 15–28. <https://doi.org/10.1111/j.0435-3676.2001.00141.x>.
- Jones, J. A., 2004. Implications of natural soil piping for basin management in upland Britain. *Land Degrad. Dev.* 15, 325–349. <https://doi.org/10.1002/ldr.618>.
- Jones, J.A.A., 1981. The nature of soil piping-A review of research. *BGRG Res. Monogr.* Kool, D., Tong, B., Tian, Z., Heitman, J.L., Sauer, T.J., Horton, R., 2019. Soil water retention and hydraulic conductivity dynamics following tillage. *Soil Tillage Res* 193, 95–100. <https://doi.org/10.1016/j.still.2019.05.020>.
- Kremsa, J., Kreček, J., Kubin, E., 2015. Comparing the impacts of mature spruce forests and grasslands on snow melt, water resource recharge, and run-off in the northern boreal environment. *Int. Soil Water Conserv. Res.* 3, 50–56. <https://doi.org/10.1016/j.iswcr.2015.03.005>.
- Kundzewicz, Z.W., 2019. *Changes in Flood Risk in Europe*. CRC Press.
- Lemaire, G., Hodgson, J., Chabbi, A., 2011. *Grassland Productivity and Ecosystem Services*. CAB.
- Lichner, L., Eldridge, D.J., Schacht, K., Zhukova, N., Holko, L., Sir, M., Pecho, J., 2011. Grass Cover Influences Hydrophysical Parameters and Heterogeneity of Water Flow in a Sandy Soil. *Pedosphere* 21, 719–729. [https://doi.org/10.1016/S1002-0160\(11\)60175-6](https://doi.org/10.1016/S1002-0160(11)60175-6).
- Liu, H.W., Feng, S., Ng, C.W.W., 2016. Analytical analysis of hydraulic effect of vegetation on shallow slope stability with different root architectures. *Comput. Geotech.* 80, 115–120. <https://doi.org/10.1016/j.compgeo.2016.06.006>.
- Llovet, J., Ruiz-Valera, M., Josa, R., Vallejo, V.R., Llovet, J., Ruiz-Valera, M., Josa, R., Vallejo, V.R., 2009. Soil responses to fire in Mediterranean forest landscapes in relation to the previous stage of land abandonment. *Int. J. Wildland Fire* 18, 222–232. <https://doi.org/10.1071/WF07089>.
- Luckman, B.H., 1977. The Geomorphic Activity of Snow Avalanches. *Geogr. Ann. Ser. Phys. Geogr.* 59, 31–48. <https://doi.org/10.1080/04353676.1977.11879945>.
- Ludvíková, V., Pavlů, V.V., Gaisler, J., Hejman, M., Pavlů, L., 2014. Long term defoliation by cattle grazing with and without trampling differently affects soil penetration resistance and plant species composition in *Agrostis capillaris* grassland. *Agric. Ecosyst. Environ.* 197, 204–211. <https://doi.org/10.1016/j.agee.2014.07.017>.
- MacLeod, C., (Kit), J.A., Humphreys, M.W., Whalley, W.R., Turner, L., Binley, A., Watts, C.W., Skot, L., Joynes, A., Hawkins, S., King, I.P., O'Donovan, S., Haygarth, P. M., 2013. A novel grass hybrid to reduce flood generation in temperate regions. *Sci. Rep.* 3, 1683. <https://doi.org/10.1038/srep01683>.
- Maetens, W., Vanmaercke, M., Poesen, J., Jankauskas, B., Jankauskiene, G., Ionita, I., 2012. Effects of land use on annual runoff and soil loss in Europe and the Mediterranean: A meta-analysis of plot data. *Prog. Phys. Geogr. Earth Environ.* 36, 599–653. <https://doi.org/10.1177/0309133312451303>.
- Manthey, M., Peper, J., 2010. Estimation of grazing intensity along grazing gradients – the bias of nonlinearity. *J. Arid Environ.* 74, 1351–1354. <https://doi.org/10.1016/j.jaridenv.2010.05.007>.
- Mapfumo, E., Chanasyk, D.S., Naeth, M.A., Baron, V.S., 1999. Soil compaction under grazing of annual and perennial forages. *Can. J. Soil Sci.* 79, 191–199. <https://doi.org/10.4141/S97-100>.
- Marshall, M.R., Francis, O.J., Frogbrook, Z.L., Jackson, B.M., McIntyre, N., Reynolds, B., Solloway, I., Wheeler, H.S., Chell, J., 2009. The impact of upland land management on flooding: results from an improved pasture hillslope. *Hydrol. Process.* 23, 464–475. <https://doi.org/10.1002/hyp.7157>.
- Marzen, M., Iserloh, T., Fister, W., Seeger, M., Rodrigo-Comino, J., Ries, J.B., 2019. On-Site Water and Wind Erosion Experiments Reveal Relative Impact on Total Soil Erosion. *Geosciences* 9, 478. <https://doi.org/10.3390/geosciences9110478>.
- Mataix-Solera, J., Cerdà, A., Arcenegui, V., Jordán, A., Zavala, L.M., 2011. Fire effects on soil aggregation: A review. *Earth-Sci. Rev.* 109, 44–60. <https://doi.org/10.1016/j.earscirev.2011.08.002>.
- McDowell, R.W., Catto, W., McDowell, N.L.S., 2020. The mitigation of phosphorus losses from a water-repellent soil used for grazed dairy farming. *Geoderma* 362, 114125. <https://doi.org/10.1016/j.geoderma.2019.114125>.
- Menéndez-Duarte, R., Marquinez, J., Fernández-Menéndez, S., Santos, R., 2007. Incised channels and gully erosion in Northern Iberian Peninsula: Controls and geomorphic setting. *CATENA, Soil Water Eros. Rural Areas* 71, 267–278. <https://doi.org/10.1016/j.catena.2007.01.002>.
- Meusbürger, K., Alewell, C., 2008. Impacts of anthropogenic and environmental factors on the occurrence of shallow landslides in an alpine catchment (Urseren Valley, Switzerland). *Nat. Hazards Earth Syst. Sci.* 8, 509–520. <https://doi.org/10.5194/nhess-8-509-2008>.
- Meusbürger, K., Leitinger, G., Mabit, L., Mueller, M.H., Walter, A., Alewell, C., 2014. Soil erosion by snow gliding – a first quantification attempt in a subalpine area in Switzerland. *Hydrol. Earth Syst. Sci.* 18, 3763–3775. <https://doi.org/10.5194/hess-18-3763-2014>.
- Miller, J.J., Beasley, B.W., Hazendonk, P., Drury, C.F., Chanasyk, D.S., 2017. Influence of Long-Term Application of Feedlot Manure Amendments on Water Repellency of a Clay Loam Soil. *J. Environ. Qual.* 46, 667–675. <https://doi.org/10.2134/jeq2017.02.0074>.
- Moore, D., Kostka, S., Boerth, T., Franklin, M., Ritsema, C., Dekker, R., Oostindie, K., Stooft, C., Wesseling, J., Vplyv, Aktivnych, P., Na, L., Procsy, H., Pòde, V., Rastlín, R., Vody, R., 2010. The effect of soil surfactants on soil hydrological behavior, the plant growth environment, irrigation efficiency and water conservation. *J. Hydrol. Hydromech.* 58, 142–148. <https://doi.org/10.2478/v10098-010-0013-1>.
- Nicu, I.C., 2018. Is overgrazing really influencing soil erosion? *Water* 10, 1077. <https://doi.org/10.3390/w10081077>.
- Nunes, A.N., de Almeida, A.C., Coelho, C.O.A., 2011. Impacts of land use and cover type on runoff and soil erosion in a marginal area of Portugal. *Appl. Geogr.* 31, 687–699. <https://doi.org/10.1016/j.apgeog.2010.12.006>.
- Nyberg, L., Ståhl, M., Mellander, P.-E., Bishop, K.H., 2001. Soil frost effects on soil water and runoff dynamics along a boreal forest transect: 1. Field Investig. *Hydrol. Process.* 15, 909–926. <https://doi.org/10.1002/hyp.256>.
- O'Dea, M.E., Guertin, D.P., 2003. Prescribed fire effects on erosion parameters in a perennial grassland. *J. Range Manag.* <https://doi.org/10.2307/4003877>.
- Osunbitan, J.A., Oyedele, D.J., Adekalu, K.O., 2005. Tillage effects on bulk density, hydraulic conductivity and strength of a loamy sand soil in southwestern Nigeria. *Soil Tillage Res* 82, 57–64. <https://doi.org/10.1016/j.still.2004.05.007>.
- Øygarden, L., 2003. Rill and gully development during an extreme winter runoff event in Norway. *CATENA, Gully Eros. Glob. Change* 50, 217–242. [https://doi.org/10.1016/S0341-8162\(02\)00138-8](https://doi.org/10.1016/S0341-8162(02)00138-8).
- Øygarden, L., Kværner, J., Jenssen, P.D., 1997. Soil erosion via preferential flow to drainage systems in clay soils. *Geoderma* 76, 65–86. [https://doi.org/10.1016/S0016-7061\(96\)00099-7](https://doi.org/10.1016/S0016-7061(96)00099-7).
- Panagos, P., Borrelli, P., Poesen, J., Ballabio, C., Lugato, E., Meusbürger, K., Montanarella, L., Alewell, C., 2015. The new assessment of soil loss by water erosion

- in Europe. *Environ. Sci. Policy* 54, 438–447. <https://doi.org/10.1016/j.envsci.2015.08.012>.
- Panagos, P., Ballabio, C., Poesen, J., Lugato, E., Scarpa, S., Montanarella, L., Borrelli, P., 2020. A Soil Erosion Indicator for Supporting Agricultural, Environmental and Climate Policies in the European Union. *Remote Sens* 12, 1365. <https://doi.org/10.3390/rs12091365>.
- Panagos, P., Ballabio, C., Himics, M., Scarpa, S., Matthews, F., Bogonos, M., Poesen, J., Borrelli, P., 2021. Projections of soil loss by water erosion in Europe by 2050. *Environ. Sci. Policy* 124, 380–392. <https://doi.org/10.1016/j.envsci.2021.07.012>.
- Pande, T.N., Yamamoto, H., 2006. Cattle treading effects on plant growth and soil stability in the mountain grassland of Japan. *Land Degrad. Dev.* 17, 419–428. <https://doi.org/10.1002/ldr.747>.
- Pardini, G., Gispert, M., Emran, M., Doni, S., 2017. Rainfall/runoff/erosion relationships and soil properties survey in abandoned shallow soils of NE Spain. *J. Soils Sediment.* 17, 499–514. <https://doi.org/10.1007/s11368-016-1532-0>.
- Pausas, J.G., 2004. Changes in Fire and Climate in the Eastern Iberian Peninsula (Mediterranean Basin). *Clim. Change* 63, 337–350. <https://doi.org/10.1023/B:CLIM.0000018508.94901.9c>.
- Quine, T.A., Van Oost, K., 2020. Insights into the future of soil erosion. *Proc. Natl. Acad. Sci.* 117, 23205–23207. <https://doi.org/10.1073/pnas.2017314117>.
- R Core Team, 2020. R: A Language and Environment for Statistical Computing.
- Samarin, M., Zweifel, L., Roth, V., Alewell, C., 2020. Identifying Soil Erosion Processes in Alpine Grasslands on Aerial Imagery with a U-Net Convolutional Neural Network. *Remote Sens* 12, 4149. <https://doi.org/10.3390/rs12244149>.
- Schils, R.L.M., Bufo, C., Rhymer, C.M., Francksen, R.M., Klaus, V.H., Abdalla, M., Milazzo, F., Lellei-Kovács, E., Berge, H., ten, Bertora, C., Chodkiewicz, A., Dámárfcá, C., Feigenwinter, I., Fernández-Rebollo, P., Ghiasi, S., Hejduk, S., Hiron, M., Janicka, M., Pellaton, R., Smith, K.E., Thorman, R., Vanwallegem, T., Williams, J., Zavattaro, L., Kampen, J., Derck, R., Smith, P., Whittingham, M.J., Buchmann, N., Price, J.P.N., 2022. Permanent grasslands in Europe: Land use change and intensification decrease their multifunctionality. *Agric. Ecosyst. Environ.* 330, 107891. <https://doi.org/10.1016/j.agee.2022.107891>.
- Schmidt, S., Alewell, C., Meusburger, K., 2019. Monthly RUSLE soil erosion risk of Swiss grasslands. *J. Maps* 15, 247–256. <https://doi.org/10.1080/17445647.2019.1585980>.
- Scholz, H., Hennings, H.H., 1995. (Bearing capacity for grazing in connection with the rewetting of fens). *Z. Fuer Kult. Landentwicl. Ger.*
- Schweizer, J., Bruce Jamieson, J., Schneebeli, M., 2003. Snow avalanche formation. *Rev. Geophys* 41. <https://doi.org/10.1029/2002RG000123>.
- Shakes, R.A., 2011. Post-wildfire soil erosion in the Mediterranean: Review and future research directions. *Earth-Sci. Rev.* 105, 71–100. <https://doi.org/10.1016/j.earscirev.2011.01.001>.
- Silva, B.M., Santos, W.J.R., dos, Oliveira, G.C. de, Lima, J.M. de, Curi, N., Marques, J.J., 2015. SOIL MOISTURE SPACE-TIME ANALYSIS TO SUPPORT IMPROVED CROP MANAGEMENT. *Cienc. E Agrotecnologia* 39, 39–47. <https://doi.org/10.1590/S1413-70542015000100005>.
- Sogon, S., Penvén, M.-J., Bonte, P., Muxart, T., 1999. Estimation of sediment yield and soil loss using suspended sediment load and <sup>137</sup>Cs measurements on agricultural land, Brie Plateau, France. In: Garnier, J., Mouchel, J.-M. (Eds.), *Man and River Systems: The Functioning of River Systems at the Basin Scale, Developments in Hydrobiology*. Springer Netherlands, Dordrecht, pp. 251–261. [https://doi.org/10.1007/978-94-017-2163-9\\_26](https://doi.org/10.1007/978-94-017-2163-9_26).
- Soler, M., Sala, M., 1992. Effects of fire and of clearing in a Mediterranean Quercus ilex woodland: An experimental approach. *CATENA, Sel. Pap. 2. ICG Symp. "Mediterranean Erosion"* 19, 321–332. [https://doi.org/10.1016/0341-8162\(92\)90006-W](https://doi.org/10.1016/0341-8162(92)90006-W).
- Stanchi, S., Freppaz, M., Ceaglio, E., Maggioni, M., Meusburger, K., Alewell, C., Zanini, E., 2014. Soil erosion in an avalanche release site (Valle d'Aosta: Italy): towards a winter factor for RUSLE in the Alps. *Nat. Hazards Earth Syst. Sci.* 14, 1761–1771. <https://doi.org/10.5194/nhess-14-1761-2014>.
- Stiny, 1910. *Die Muren: Versuch einer Monographie mit besonderer Berücksichtigung der verhältnisse in Den Tiroler Alpen*. Wagner.
- Stolte, J., Mehreteab, T., Lillian, Ø., Sigrun, K., Keizer, Verheijen, F., Panagos, P., Ballabio, C., Hessel, R., European Commission, Joint Research Centre, Institute for Environment and Sustainability, 2015. *Soil threats in Europe*. Publications Office, Luxembourg.
- Strock, J.S., Johnson, J.M.F., Tollefson, D., Ranaivoson, A., 2022. Rapid change in soil properties after converting grasslands to crop production. *Agron. J.* 114, 1642–1654. <https://doi.org/10.1002/agj2.21045>.
- Strunk, H., 2003. Soil degradation and overland flow as causes of gully erosion on mountain pastures and in forests. *CATENA, Gully Eros. Glob. Change* 50, 185–198. [https://doi.org/10.1016/S0341-8162\(02\)00140-6](https://doi.org/10.1016/S0341-8162(02)00140-6).
- Talsma, T., 1987. Reevaluation of the well permeameter as a field method for measuring hydraulic conductivity. *Soil Res.* 25, 361–368. <https://doi.org/10.1071/sr9870361>.
- Topa, D., Cara, I.G., Jităreanu, G., 2021. Long term impact of different tillage systems on carbon pools and stocks, soil bulk density, aggregation and nutrients: A field meta-analysis. *CATENA* 199, 105102. <https://doi.org/10.1016/j.catena.2020.105102>.
- Torresani, L., Wu, J., Masin, R., Penasa, M., Tarolli, P., 2019. Estimating soil degradation in montane grasslands of North-eastern Italian Alps (Italy). *Heliyon* 5, e01825. <https://doi.org/10.1016/j.heliyon.2019.e01825>.
- Torri, D., Poesen, J., 2014. A review of topographic threshold conditions for gully head development in different environments. *Earth-Sci. Rev.* 130, 73–85. <https://doi.org/10.1016/j.earscirev.2013.12.006>.
- Ubeda, X., Bernia, S., 2005. The effect of wildfire intensity on soil aggregate stability in the Cadiretes Massif, NE Spain. *IAHS-AISH Publ. Presente Geomorphol. Process. Hum. Impacts River Basins* 37–45.
- Ulén, B., Bechmann, M., Øygarden, L., Kyllmar, K., 2012. Soil erosion in Nordic countries – future challenges and research needs. *Acta Agric. Scand. Sect. B – Soil Plant Sci.* 62, 176–184. <https://doi.org/10.1080/09064710.2012.712862>.
- Van Beek, L.P.H., Van Asch, Th.W.J., 2004. Regional assessment of the effects of land-use change on landslide hazard by means of physically based modelling. *Nat. Hazards* 31, 289–304. <https://doi.org/10.1023/B:NHAZ.0000020267.39691.39>.
- Verachtert, E., Maetens, W., Eeckhaut, M.V.D., Poesen, J., Deckers, J., 2011. Soil loss rates due to piping erosion. *Earth Surf. Process. Landf.* 36, 1715–1725. <https://doi.org/10.1002/esp.2186>.
- Verachtert, E., Eeckhaut, M.V.D., Poesen, J., Deckers, J., 2013. Spatial interaction between collapsed pipes and landslides in hilly regions with loess-derived soils. *Earth Surf. Process. Landf.* 38, 826–835. <https://doi.org/10.1002/esp.3325>.
- Viechtbauer, W., 2005. Bias and Efficiency of Meta-Analytic Variance Estimators in the Random-Effects Model. *J. Educ. Behav. Stat.* 30, 261–293. <https://doi.org/10.3102/10769986030003261>.
- Viechtbauer, W., 2022. metafor: Meta-Analysis Package for R.
- Viechtbauer, W., Cheung, M.W.-L., 2010. Outlier and influence diagnostics for meta-analysis. *Res. Synth. Methods* 1, 112–125. <https://doi.org/10.1002/jrsm.11>.
- Vieira, D.C.S., Fernández, C., Vega, J.A., Keizer, J.J., 2015. Does soil burn severity affect the post-fire runoff and interrill erosion response? A review based on meta-analysis of field rainfall simulation data. *J. Hydrol.* 523, 452–464. <https://doi.org/10.1016/j.jhydrol.2015.01.071>.
- Wessolek, G., Stoffregen, H., Täumer, K., 2009. Persistency of flow patterns in a water repellent sandy soil – Conclusions of TDR readings and a time-delayed double tracer experiment. *J. Hydrol.* 375, 524–535. <https://doi.org/10.1016/j.jhydrol.2009.07.003>.
- Wiegand, C., Geitner, C., 2013. Investigations into the distribution and diversity of shallow eroded areas on steep grasslands in tyrol (Austria). *Erdkunde* 67, 325–343.
- Wilkinson, S.N., Kinsey-Henderson, A.E., Hawdon, A.A., Hairsine, P.B., Bartley, R., Baker, B., 2018. Grazing impacts on gully dynamics indicate approaches for gully erosion control in northeast Australia. *Earth Surf. Process. Landf.* 43, 1711–1725. <https://doi.org/10.1002/esp.4339>.
- Yang, Y., Wu, L., Lin, Q., Yuan, M., Xu, D., Yu, H., Hu, Y., Duan, J., Li, X., He, Z., Xue, K., van Nostrand, J., Wang, S., Zhou, J., 2013. Responses of the functional structure of soil microbial community to livestock grazing in the Tibetan alpine grassland. *Glob. Change Biol.* 19, 637–648. <https://doi.org/10.1111/gcb.12065>.
- Yang, Y., Li, T., Wang, Y., Dou, Y., Cheng, H., Liu, L., An, S., 2021. Linkage between soil ectoenzyme stoichiometry ratios and microbial diversity following the conversion of cropland into grassland. *Agric. Ecosyst. Environ.* 314, 107418. <https://doi.org/10.1016/j.agee.2021.107418>.
- Zavala, L.M.M., Silvia, R., de, C., López, A.J., 2014. How wildfires affect soil properties. A brief review. *Cuad. Investig. Geográfica Geogr. Res. Lett.* 311–331.
- Zhu, T.X., 2012. Gully and tunnel erosion in the hilly Loess Plateau region, China. *Geomorphology* 153–154, 144–155. <https://doi.org/10.1016/j.geomorph.2012.02.019>.
- Zucca, C., Canu, A., Della Peruta, R., 2006. Effects of land use and landscape on spatial distribution and morphological features of gullies in an agropastoral area in Sardinia (Italy). *CATENA, Soil Eros. Res. Eur.* 68, 87–95. <https://doi.org/10.1016/j.catena.2006.03.015>.
- Zucca, C., Canu, A., Previtali, F., 2010. Soil degradation by land use change in an agropastoral area in Sardinia (Italy). *CATENA* 83, 46–54. <https://doi.org/10.1016/j.catena.2010.07.003>.
- Zweifel, L., Meusburger, K., Alewell, C., 2019. Spatio-temporal pattern of soil degradation in a Swiss Alpine grassland catchment. *Remote Sens. Environ.* 235, 111441. <https://doi.org/10.1016/j.rse.2019.111441>.