



Thirty years of water management research for rice in sub-Saharan Africa: Achievement and perspectives

Elliott Ronald Dossou-Yovo^{a,*}, Krishna Prasad Devkota^b, Komlavi Akpoti^c, Alexandre Danvi^d, Confidence Duku^e, Sander J. Zwart^c

^a Africa Rice Center (AfricaRice), Bouake, Côte d'Ivoire

^b African Sustainable Agriculture Research Institute (ASARI), Mohammed VI Polytechnic University (UM6P), Laâyoune, Morocco

^c International Water Management Institute (IWMI), Accra, Ghana

^d Laboratory of Hydraulics and Water Control, University of Abomey-Calavi, Abomey-Calavi, Benin

^e Environmental Systems Analysis Group, Wageningen University, and Research, Wageningen, The Netherlands

ARTICLE INFO

Keywords:

Oryza spp.
Productivity
Sustainability
Water

ABSTRACT

Rice is one of the major staple foods in sub-Saharan Africa (SSA) and is mainly grown in three environments: rainfed upland and rainfed and irrigated lowlands. In all rice-growing environments, the yield gap (the difference between the potential yield in irrigated lowland or water-limited yield in rainfed lowland and upland and the actual yield obtained by farmers) is largely due to a wide range of constraints including water-related issues. This paper aims to review water management research for rice cultivation in SSA. Major water-related constraints to rice production include drought, flooding, iron toxicity, and soil salinity. A wide range of technologies has been tested by Africa Rice Center (AfricaRice) and its partners for their potential to address some of the water-related challenges across SSA. In the irrigated lowlands, the system of rice intensification and alternate wetting and drying significantly reduced water use, while the pre-conditions to maintain grain yield and quality compared to continuous flooding were identified. Salinity problems caused by the standing water layer could be addressed by flushing and leaching. In the rainfed lowlands, water control structures, Sawah rice production system, and the Smart-Valleys approach for land and water development improved water availability and grain yield compared to traditional water management practices. In the rainfed uplands, supplemental irrigation, mulching, and conservation agriculture mitigated the effects of drought on rice yield. The Participatory Learning and Action Research (PLAR) approach was developed to work with and educate communities to help them implement improved water management technologies. Most of the research assessed a few indicators such as rice yield, water use, water productivity at the field level. There has been limited research on the cost-benefit of water management technologies, enabling conditions and business models for their large-scale adoption, as well as their impact on farmers' livelihoods, particularly on women and youth. Besides, limited research has been conducted on water management design for crop diversification, landscape-level water management, and iron toxicity mitigation, particularly in lowlands. Filling these research gaps could contribute to sustainable water resources management and sustainable intensification of rice-based systems in SSA.

1. Introduction

Food and nutrition insecurity remains a severe problem in most SSA countries, with a high prevalence in rural areas (Livingston et al., 2011). Rice is one of the important staple foods in SSA. Rice consumption has risen rapidly since the 1960 s, owing to the triple effect of rising per capita consumption, urbanization, and demographic growth (Balasubramanian et al., 2007; van Oort et al., 2015). The per capita

consumption has steadily increased from 10 kg in 1961 to 54 kg in 2017, and in some countries, such as Guinea, Guinea-Bissau, Liberia, Madagascar, Mali, and Sierra Leone, annual per capita rice consumption exceeds 100 kg per capita (USDA, 2019). By 2028, SSA is expected to have the world's second-highest annual per capita rice consumption after Asia (OECD-FAO, 2019). Despite increasing rice consumption, domestic production only meets 53% of demand, and imports mostly from Asia fill the void (Arouna et al., 2021). The insufficient production

* Corresponding author.

E-mail address: e.dossou-yovo@cgiar.org (E.R. Dossou-Yovo).

<https://doi.org/10.1016/j.fcr.2022.108548>

Received 28 December 2021; Received in revised form 13 April 2022; Accepted 17 April 2022

Available online 26 April 2022

0378-4290/© 2022 The Authors. Published by Elsevier B.V. This is an open access article under the CC BY-NC-ND license (<http://creativecommons.org/licenses/by-nc-nd/4.0/>).

of rice in SSA is due to limited rice production area and low yield (van Oort et al., 2015). Farmers' yields are low (on average 2.2 t/ha in 2017) compared to the world average (4.6 t/ha in 2019) (FAOSTAT, 2021). Previous studies attributed the lower rice yield in SSA to sub-optimal crop management practices (Saito et al., 2018; Dossou-Yovo et al., 2020), climate-related stresses (drought and flooding), soil constraints (salinity, alkalinity, iron toxicity, nitrogen, and phosphorus deficiency), and biotic stresses (weeds, birds, rodents, insects, and diseases) (Diagne et al., 2013b; Saito et al., 2019).

In SSA, rice is grown in five environments: rainfed upland, irrigated lowland, rainfed lowland, deep-water, and mangrove-swamps (Saito et al., 2013). Rainfed upland rice is typically grown on fields that are un-bunded, flat, or in sloping areas (Saito et al., 2013). Rainfed upland generally has freely draining soils with deep groundwater levels and high percolation rates (van Oort, 2018). Irrigated lowland rice is typically grown in banded fields with one or two crops of assured irrigation per year (Saito et al., 2013). Dam-based irrigation, water diversion from rivers, and pump irrigation from wells are major sources of water in the irrigated system (Saito et al., 2013). Rainfed lowland rice is grown on level to slightly sloping, unbanded, or banded fields in lower parts of the toposequence, and inland valleys (Rodenburg, 2013). Inland Valleys (IVs) are defined as the upper reaches of rivers systems, comprising valleys bottoms and their hydromorphic fringes (Fig. 1) (Rodenburg et al., 2014; Windmeijer and Andriess, 1993). In rainfed lowlands, fields are flooded by rains and groundwater for part of the rice-growing season, although in some seasons, fields may not be flooded due to lack of rainfall. Rainfed lowland rice is also grown in flash-flood areas, where the water level is increased during the rice-growing season, causing short-term submergence. A fuzzy transition exists between rainfed and irrigated lowland rice-growing environments, where a water-management continuum exists ranging from strictly rainfed (no water control) to fully irrigated lowlands, which may evolve with investments in water control measures (Saito et al., 2013). Deep-water rice is found in the flood plains along the major rivers and coastal wetlands. Water depth remains high (up to 3 m) for an extended period (up to 5 months). In the mangrove-swamps, rice fields are located on tidal estuaries close to the sea. Rice can be grown during the period when freshwater floods wash the land and displace tidal flows (Saito et al., 2013). Irrigated lowland, rainfed lowland, and rainfed upland account for roughly 26%, 38%, and 32% of Africa's total rice area, respectively while deep-water rice and mangrove rice environments together

account for 4% of the total rice area (Diagne et al., 2013a). Recent field studies show rice yield is generally lower in rainfed lowlands and uplands than in irrigated lowlands (Niang et al., 2017; Tanaka et al., 2017; Dossou-Yovo et al., 2020).

Meeting the future rice demand in SSA requires closing yield gaps, increasing cropping intensity (the number of crops grown per year on the same field), and sustainable expansion of cropland (van Oort et al., 2015). The yield gap can be defined as the difference between the potential yield in irrigated lowland or water-limited potential yield in rainfed lowland and upland and the actual yield obtained by farmers (van Ittersum and Rabbinge, 1997; van Ittersum et al., 2013; van Oort et al., 2015; Saito et al., 2017). The rice yield gap is large in SSA (5.0 t/ha in irrigated lowland, 5.3 t/ha in rainfed lowland, and 5.6 t/ha in rainfed upland), suggesting a large scope for increasing farmers' actual yield (Dossou-Yovo et al., 2020).

Major water-related challenges for reducing yield gaps in the major rice-growing environments include water scarcity, soil salinity, and iron toxicity in irrigated lowland, drought, flooding, and iron toxicity in rainfed lowland, and drought in rainfed upland. Here, water scarcity in irrigated systems occurs when there are technical failures in the irrigation infrastructure, such as when there is a collapse of a canal bank, inadequate canal cleaning leading to a shortage of water in the fields that are at the highest elevation within the irrigation area. Another technical form of water scarcity occurs when there is insufficient water that can be pumped into the upper part of the irrigation area (Totin et al., 2013). Drought in rainfed systems occurs when the rainfall amount in a given season is not enough to meet the crop water demand or when the timing of rains shifts resulting in drought spells within the season (Mishra and Singh, 2010; Totin et al., 2013).

Inland valleys are widespread geographies in SSA and are estimated to cover about 190 Mha. However, an estimated 2% of the total inland valley area is used for agricultural production because of their extreme diversity and the difficulties of controlling water in such systems (Wopereis et al., 2009). Despite this, demographic growth and increased pressure on land are forcing farmers to expand rice production in inland valleys (Becker and Johnson, 2001). Besides food production, inland valleys provide diverse market and non-market goods and ecosystem services, which benefit local communities (Rodenburg et al., 2014). For instance, inland valleys contribute to water storage, flood prevention, groundwater recharge, erosion control, and provide water sources for irrigation and domestic uses, fodder for livestock, and construction material. (Costanza et al., 2017). However, several studies reported a loss in ecosystem services provided by inland valleys as a result of the rapid expansion of rice area (Ondiek et al., 2016; Djagba et al., 2018a; Jellason et al., 2021). Therefore, further rice expansion in inland valleys should be balanced with the preservation of ecosystem services.

Over the last three decades, Africa Rice Center (AfricaRice) in collaboration with its partners (Table S1) has conducted water management research to overcome the above-mentioned challenges related to water, reduce the yield gaps and ensure sustainable rice cultivation. Water management can be defined as human interventions to plan, develop, distribute and manage the surface and subterranean water for agricultural purposes to meet community objectives (Brooks, 2006). This paper focuses on the water management research for three major rice-growing environments: irrigated lowland, rainfed lowland, and rainfed upland. The main research topics addressed by AfricaRice and its partners are listed in Table 1. Although such accomplishments have been reported in a variety of publications, there is no comprehensive review of water management research for rice production in SSA. Aligning with this special issue on Sustainable productivity enhancement of rice-based farming systems in Africa, the focus of this review is on water-related constraints in SSA's rice-growing environments, and aims at sustainable water resources management and sustainable intensification of rice-based systems. Therefore, the objectives of this paper are to provide (i) a synthesis of water management research achievements over the last 30 years (1990–2020) and (ii) perspectives

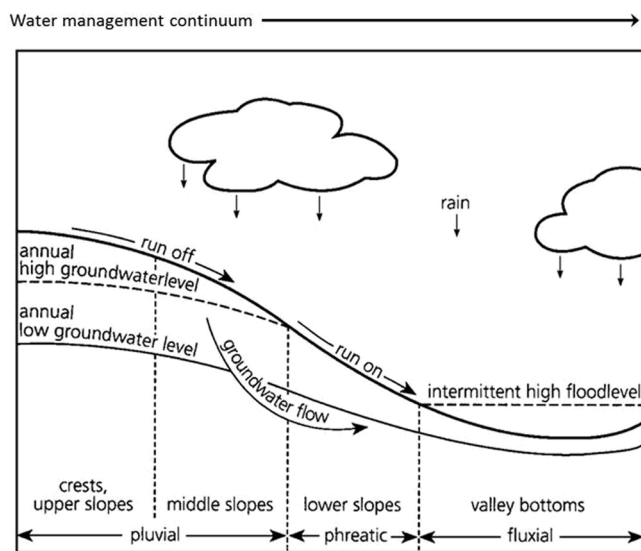


Fig. 1. Rice production in the inland valley watershed and floodplains continuum

Modified from Windmeijer et al. (2002).

Table 1

Major research topics related to water resources and management and period of their implementation by Africa Rice Center and its partners in irrigated lowland (IL), rainfed lowland (RL), and rainfed upland (RU) rice-growing environments in sub-Saharan Africa.

Period	Topic	Rice-growing environment	Reference
1990 – 2003	Characterization of salinity stress in the Sahelian irrigated systems, and development of technologies for coping with this stress	IL	Raes et al. (1995), Ceuppens et al. (1997), Wopereis et al. (1998), Ceuppens and Wopereis (1999), Haefele et al. (1999), Asch and Wopereis (2001), Boivin et al. (2002), van Asten et al., (2002, 2003)
1991 – 2012	Agro-ecological characterization of inland valleys	RL	Andriessse et al. (1994), Van Duivenbooden et al. (1997), Windmeijer et al. (2002), Abe et al. (2010), Gieritz et al. (2012)
1994 – 2021	Assessing the impact of water stresses and farmers' water management practices on crop performance through on-farm surveys	IL, RL, RU	Becker and Johnson (2001), Becker et al. (2002), Fashola et al. (2007), Mdemu et al. (2017), Tanaka et al., (2013, 2015, 2017), Niang et al. (2018), Asai et al. (2021)
1995 – 2019	Irrigation schemes performance assessment	IL	Lamin and Kamara (1997), Poussin et al. (2005), Borgia et al. (2013), Djagba et al. (2014), Poussin et al. (2015), Huat et al. (2019)
1995 – 2020	Development of technologies for reducing drought risk in rainfed uplands	RU	Becker and Johnson (1998a) (1999b), Akanvou et al. (2000), Totin et al. (2013), Dossou-Yovo et al. (2016), Onaga et al. (2020), Husson et al. (2022)
2000 – 2009	Assessment of the iron toxicity effects on rice yield	RL	Aboa and Dogbe (2006), Audebert (2006a), Diatta and Sahrawat (2006), Dixon et al. (2006), Audebert and Fofana (2009), Chérif et al. (2009)
2000 – 2021	Land and water development technologies in inland valleys	RL	Wopereis et al. (2009), Alarima et al., (2011, 2014), Oladele et al. (2011), Usman et al. (2014), Oladele and Wakatsuki (2010), Defoer et al. (2017), Tchetan (2019), Arouna and Akpa (2019), AfrocaRice (2021)
2005 – 2021	Water-saving technologies in irrigated systems	IL	de Vries et al. (2010), Krupnik et al. (2012a); b), Awio et al. (2015), Djaman et al. (2017), Blango et al. (2019), Dossou-Yovo and Saito (2021)
2010 – 2021	Mapping of suitable lowlands for sustainable land use and rice	IL, RL	Danvi et al. (2018), Djagba et al. (2018a), (2018b), Akpoti et al., (2020, 2021)

for future research for development efforts in SSA. The paper is structured as follows. Firstly, we review research made on the constraints related to water management for rice cultivation in the major rice-growing environments. Secondly, we review selected water management technologies developed over the last 30 years. At the end of this paper, we present the limitations and research gaps in the past studies and perspectives for future research.

2. Constraints related to water management for rice production

Understanding the constraints related to water management for rice cultivation is critical to set priorities for research and target technologies (Becker et al., 2003). Various approaches have been used to have a better understanding of the water-related stresses to rice cultivation in SSA (Table 2). In irrigated systems, field surveys, interviews, and environmental modeling were used to evaluate the factors affecting rice yield and the results indicated that water scarcity is a major constraint to rice production (Wopereis et al., 1999; Poussin et al., 2005; Borgia et al., 2013; Totin et al., 2013; Djagba et al., 2014; Poussin, Tanaka et al., 2015, 2013, 2015, 2017). This was attributed to poor water control as observed in partially irrigated schemes compared to fully irrigated schemes (Becker and Johnson, 1999; Tanaka et al., 2017), lack of collective action for the adequate maintenance of irrigation infrastructures (Lamin and Kamara, 1997; Poussin et al., 2005, 2015; Borgia et al., 2013; Djagba et al., 2014), and unreliable water supply (Wopereis et al., 1999; Tanaka et al., 2015) resulting in low yield and large yield variability.

Field surveys and experiments were used to evaluate the factors affecting yield and yield variability in rainfed lowlands and uplands, and the results showed that drought spells at the beginning of the rainy season, violent rains during the season, and end of season drought led to water stress for rice plants (deficit or excess in water), resulting in low rice yield, and large yield variability between farmers' fields (Deville, 1994; Lamin and Kamara, 1997; Becker and Johnson, 2001; Worou et al., 2013; Tanaka et al., 2017; Niang et al., 2017, 2018). These constraints were also reported to limit the response of rice plants to fertilizer application (Worou et al., 2013; Niang et al., 2018; Asai et al., 2021). Most of the previous on-farm surveys on the rice-growing environments did not include direct measurement of surface water level and soil water availability and heavily relied on the visual score for surface water conditions (i.e., flooded, wet or dry soil surface) (Tanaka et al., 2017; Niang et al., 2018).

In SSA, iron toxicity is one of the major constraints preventing the growth of rice production (Becker and Asch, 2005; Sikirou et al., 2015, 2016, 2018; Senthilkumar et al., 2020). This phenomenon is ascribed to a nutritional disorder associated with a high concentration of ferrous iron (Fe^{++}) in the soil solution of poorly drained rice fields. Iron toxicity is commonly observed in rainfed lowland and irrigated rice systems (Audebert and Fofana, 2009). Field experiments were conducted in West Africa to evaluate the effects of iron toxicity on rice yield (Table 2), and the results showed mean yield reduction of 35 – 80% in Togo (Aboa and Dogbe, 2006), 16–78% in Côte d'Ivoire, Guinea, and Ghana (Audebert, 2006; Diatta and Sahrawat, 2006; Audebert and Fofana, 2009; Chérif et al., 2009), and 60 – 80% in Sierra Leone (Dixon et al., 2006) with the extent of the yield loss depending on rice cultivar, iron toxicity intensity and crop management strategy (water control and mineral fertilization).

Soil salinity and alkalinity, both soil constraints that can be related to water management, have been reported to affect rice production throughout the Sahelian zone, leading to the abandonment of rice area and yield loss (Bertrand et al., 1993; Wopereis et al., 1998; Ceuppens and Wopereis, 1999; Haefele et al., 1999; Barro et al., 2000; Asch and Wopereis, 2001; van Asten et al., 2002, 2003, 2005; Ibrahim et al., 2021). The strongest effects of salinity on yield were observed around panicle initiation, whereas plants recovered best from stress at the seedling stage (Asch and Wopereis, 2001). Floodwater electric conductivity (EC) lower than 2 mS cm^{-1} hardly affected rice yield, while for

Table 2

Main water-related constraints in irrigated lowland (IL), rainfed lowland (RL), and rainfed upland (RU) rice-growing environments in sub-Saharan Africa.

Main constraints	Main causes of the constraints	Research approach	Countries	Rice-growing environment	References
Drought and flooding	Low rainfall and its poor distribution, poor drainage, and/or sandy soils	Field surveys and experiments	Benin, Burkina Faso, Cameroon, Chad, Côte d'Ivoire, Democratic Republic of Congo, Ethiopia, The Gambia, Ghana, Guinea, Madagascar, Mali, Niger, Nigeria, Sierra Leone, Tanzania, Togo	RL, RU	Deville (1994), Lamin and Kamara (1997), Becker and Johnson (2001), Tanaka et al. (2017), Niang et al. (2018), Asai et al. (2021)
Drought, flooding, salinity, iron toxicity	NA	Interviews	40 countries*	IL, RL, RU	Diagne et al. (2013b)
Iron toxicity	High iron concentration in soil solution	Field experiment	Côte d'Ivoire, Ghana, Guinea, Sierra Leone, Togo	RL	Aboa and Dogbe (2006), Audebert (2006a), Audebert and Fofana (2009), Diatta and Sahrawat (2006), Dixon et al. (2006), Chérif et al. (2009)
Soil alkalinity	Alkaline soil, irrigation water, or groundwater table	Field experiments, field surveys	Niger	IL	Marlet et al., (1996, 1998); Wopereis et al. (1998); van Asten et al. (2005)
Soil salinity	Saline soil, irrigation water, or groundwater table	Field surveys and on-station experiments	Benin, Burkina Faso, Mali, Mauritania, Senegal	IL	Bertrand et al. (1993); Wopereis et al. (1998); Ceuppens and Wopereis (1999); Barro et al. (2000); Asch and Wopereis (2001); van Asten et al., (2002, 2003)
Water scarcity	Unreliable water supply	Field surveys, interview, environmental modeling	Benin, Burkina Faso, Cameroon, Côte d'Ivoire, Ghana, Mali, Mauritania, Niger, Rwanda, Senegal, Togo and Uganda	IL	Wopereis et al. (1999), Poussin et al. (2005); Borgia et al. (2013); Totin et al. (2013); Djagba et al. (2014), Poussin et al. (2015), Tanaka et al., (2013, 2015, 2017)
Drought	Decrease in rainfall combined with an increase in air temperature	Mapping	Burkina Faso, Mali and Nigeria	RL	Dossou-Yovo et al. (2019)
Drought	Low water-holding capacity soil and climate stress	Mapping and crop modeling	Africa	RL, RU	Haefele et al. (2014), van Oort (2018)
Iron toxicity	High iron concentration soil	Mapping	Africa	NA	van Oort (2018)
Soil salinity	High sodium concentration soil	Mapping	Africa	NA	van Oort (2018)
A decline in water resources and ecosystem services	Unplanned cropland expansion in lowlands	Field surveys, and water resources modeling	Benin	RL	Deville (1994), Duku et al. (2016), Danvi et al. (2018)

NA: Data not available

IL, RL, and RU are irrigated lowland, rainfed lowland, and rainfed upland, respectively.

*The 40 countries covered in the study by Diagne et al. (2013b) were Algeria, Angola, Benin, Burkina Faso, Burundi, Cameroon, Central African Republic, Chad, Comoros, Côte d'Ivoire, Democratic Republic of Congo, Egypt, Ethiopia, Gabon, Ghana, Guinea, Guinea-Bissau, Kenya, Liberia, Madagascar, Malawi, Mali, Mauritania, Morocco, Mozambique, Niger, Nigeria, Rwanda, Senegal, Sierra Leone, Somalia, South Africa, Sudan, Tanzania, The Gambia, Togo, Uganda, Zambia, and Zimbabwe.

floodwater EC levels above 2 mS cm⁻¹, a yield loss of up to 1 t ha⁻¹ per unit EC (mS cm⁻¹) was observed for salinity stress around panicle initiation (Asch and Wopereis, 2001). A rice yield decline due to soil salinity can be expected if the soil electric conductivity is higher than 0.8 dS m⁻¹ in the 0–20 cm soil depth (Ceuppens and Wopereis, 1999). Regarding soil alkalinity, yield reduction of up to 75% was reported in the Senegal River Valley in Senegal, Tillabery region in Niger, and Fouta Djallon scheme in Mauritania (Marlet et al., 1996, 1998).

Diagne et al. (2013b) used data from household interviews to evaluate the farmers' experiences of various constraints in rice-growing environments in 40 African countries and reported that drought, flooding, soil salinity/alkalinity, and iron toxicity were major constraints faced by farmers, affecting 32–37% of their rice area and leading to 27–32% of rice yield reduction.

Mapping and crop modeling approaches were used by Haefele et al. (2014) and van Oort (2018) to evaluate the abiotic constraints to rice production at the African continent level. According to Haefele et al. (2014), drought-prone soils (with low soil water holding capacity) are a major constraint to rice production after low nutrient soils. Maps produced by van Oort (2018) showed that 20–33%, 12%, and 2% of Africa's total rice area, were potentially affected by drought, iron toxicity, and

soil salinity/alkalinity, respectively.

Due to low rice production, high demand for rice, and the existence of exploitable rainfed lowland areas (e.g., inland valleys), rice harvested area has been expanding (FAOSTAT, 2021). To the best of our knowledge, there is no publication, describing lowland rice area expansion over years through household surveys except for one paper (Komatsu et al., 2022). Komatsu et al. (2022) conducted a survey in 2000 and a follow-up survey in 2020 around the city of Bouaké in Côte d'Ivoire and reported that rice production increased by an average of 89% over the 20 years and that 25% and 64% of this increase were attributed to the increase in yields and the cropped area, respectively. However, this study did not assess the impact of such rice area expansion on ecosystem services. Scenario analyses were performed by Duku et al. (2016) and Danvi et al. (2018) using the Soil and Water Assessment Tool (SWAT) model. The results showed that unplanned cropland expansion results in declining water resources and ecosystem services, which in turn affect lowlands productivity. Duku et al. (2016) showed that streamflow in Benin's Upper Ouémé watershed could irrigate between 20,000 and 30,000 ha of rice fields in the dry season. However, much of the water availability is dependent on the conservation of the vast forest and woodlands in the watershed. The irrigation potential would be reduced

by 15,000–20,000 ha if these regions were lost. Danvi et al. (2018) investigated the effects of rice intensification on water availability in inland valleys of Central Benin and reported that bund construction would increase water availability but nitrogen application at the recommended level would have a limited effect. The above studies were conducted in different locations with different approaches for assessing different indicators (yield, water resources) (Komatsu et al., 2021; Duku et al., 2016; Danvi et al., 2018). Further research is needed to assess the effects of rice area expansion and intensification practices on water resources and ecosystem services.

In SSA, where water scarcity is a major driver for low rice yields, the development and expansion of large-scale irrigation schemes have long been emphasized as a solution to intensify agricultural production, support rural economic development, and enhance resilience to climate variability and change (Aw and Diemer, 2005). Various projects were initiated since the early twentieth century by building dams and associated surface water canal irrigation infrastructure. After more than 30 years, impact assessment studies suggested that most of the irrigation schemes were sub-optimally used due to poor water governance, land tenure policy, management practices, and market functioning and limited crop diversification opportunities, and access to credit (Djagba et al., 2014; Lamin and Kamara, 1997; Poussin et al., 2005, 2015; Borgia et al., 2013; Huat et al., 2019).

3. Water management practices for sustainable rice cultivation

In this section, we review water management technologies developed by AfricaRice and its partners to overcome the challenges presented in the previous section and enhance sustainable rice cultivation. These are in the decreasing order of number studies: (i) improving water control and increasing rice yield in inland valleys; (ii) reducing drought risk in rainfed upland; (iii) sustainably expanding rice area in lowlands with limited impacts on ecosystem services; (iv) producing rice with less water, and (v) reducing the effects of soil salinity in irrigated systems (Fig. 2).

3.1. Water management technologies for improving water control and increasing rice yield in inland valleys

Several studies were implemented to develop, evaluate and adapt water management technologies to improve water control and increase rice yield in inland valleys of SSA. In 1993, AfricaRice brought together collaborators from 17 African countries and launched the Inland Valley Consortium (IVC), which aimed to identify and develop technologies for

the long-term use of IV agro-ecosystems, both for intensification and diversification. Various studies were conducted by the IVC, including the agro-ecological characterization of IVs (Andriessse et al., 1994; Van Duivenbooden et al., 1997; Windmeijer et al., 2002; Abe et al., 2010; Giertz et al., 2012), and design and assessment of the effects of land and water development technologies on rice yield (Becker and Johnson, 2001; Touré et al., 2009; Wopereis et al., 2009). Based on IVs characterization works and testing and evaluation of technologies such as bunding (Becker and Johnson, 2001), the Participatory Learning and Action Research (PLAR) for Integrated Rice Management (IRM) (PLAR-IRM) has been developed (Table 3). PLAR-IRM is a bottom-up social learning process to promote technological change through improving farmers' capacity to exchange knowledge, experiences, and practices, take appropriate decisions, and get organized for action (Wopereis et al., 2007). A technical manual (Wopereis et al., 2007) and a facilitators' guide (Defoer et al., 2004) containing modules on water, crop, and pest management issues were developed on this approach. Many of the management practices discussed throughout the manual and the facilitator guide contribute directly (through modules on infrastructures for better water management such as contour bunds, water-retention dikes, diversion barriers, and canal systems) or indirectly (through modules on the field preparation) to improved water management. Experience in Madagascar demonstrates that PLAR-IRM can contribute to better water control through field bunding, and land leveling and raise rice yields in inland valley systems (Defoer and Wopereis, 2013). Based on these results, the Kindai University, Japan and AfricaRice introduced and evaluated the Sawah technology in West Africa through the Japanese-funded Smart-IV project (AfricaRice, 2015).

Sawah is an Asian rice cultivation technology that involves leveled fields and improved bunding with inlet and outlet for irrigation and drainage to achieve full water control and continuous flooding (Table 3). On-farm demonstrations and pilot studies were conducted to evaluate the agronomic, and economic performances of the Sawah system as well as its potential for adoption (Oladele and Wakatsuki, 2010; Alarima et al., 2011, 2013; Oladele et al., 2011; Igwe and Wakatsuki, 2012; Nwite et al., 2008, 2015). The key findings are summarized in Table 4. Overall, the Sawah system increased rice yield (Oladele and Wakatsuki, 2010; Igwe and Wakatsuki, 2012; Usman et al., 2014; Schmitter et al., 2015), improved the soil chemical properties (Nwite et al., 2008), reduced soil erosion (Igwe and Wakatsuki, 2012), and increased the profitability of rice cultivation (Raufu, 2014). The major constraints to Sawah adoption were (1) the scarcity of power tillers for land preparation, (2) shortfalls in skills for site selection, (3) limited knowledge about

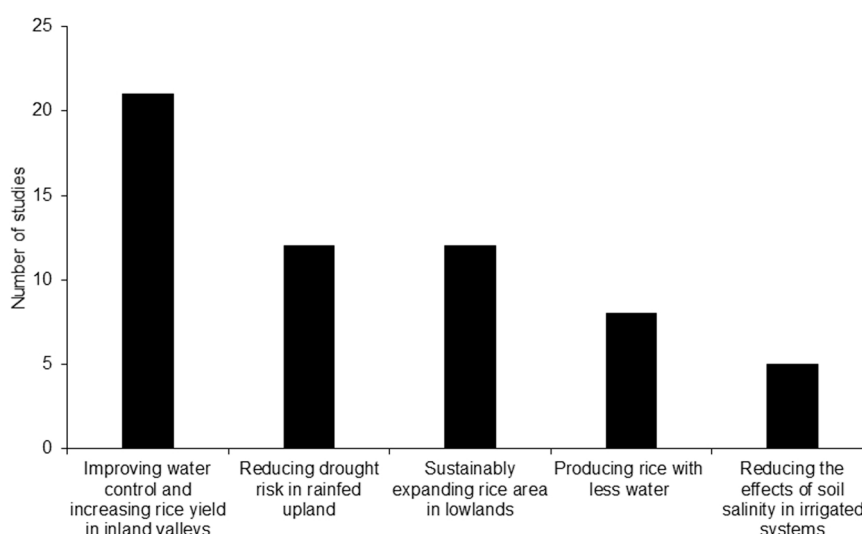


Fig. 2. Number of studies for sustainable rice cultivation conducted by AfricaRice and its partners disaggregated per topic.

Table 3

Water management technologies developed or evaluated by Africa Rice Center and its partners in irrigated lowland (IL), rainfed lowland (RL), and rainfed upland (RU) in Sub-Saharan Africa.

Technology	Characteristics	Application domains	References
Bund	Small dikes around the rice field	IL, RL	Becker and Johnson (2001), Touré et al. (2009)
Contour bund	Small dikes made of soil material, built in the valley bottom following the contour lines	IL, RL	Windmeijer et al. (2002)
Water retention dikes	Dikes that are constructed perpendicular across the valley bottom	IL, RL	Windmeijer et al. (2002)
Diversion barriers	Concrete construction to dam up the water, and direct water into peripheral canals to divert it to sides of the valley bottom	IL, RL	Windmeijer et al. (2002)
Interception canal system	Widening and deepening the central drain and constructing peripheral canals along the sides of the valley bottom	IL, RL	Windmeijer et al. (2002)
Artificial lake	Small dam to create an artificial lake and use water for irrigation in part of the valley bottom downstream of the dam	IL, RL	Windmeijer et al. (2002)
Participatory Learning and Action Research (PLAR)	A participatory approach to improve farmers' crop and water management, stimulating farmer experimentation, and identifying researchable issues	IL, RL	Anon (2000), Defoer et al. (2004), Defoer and Wopereis (2013)
Sawah	A rice-growing method that involves bunding, land leveling, and puddling to achieve complete water control and continuous flooding in the fields	RL	Wakatsuki et al. (2009)
System of rice intensification	Line transplanting of single young seedlings at wide spacing, mechanical weed control, alternate wetting and drying irrigation, and the application of organic soil fertility amendments	IL	Krupnik a, b) et al. (2012)
Alternate wetting and drying (AWD) / intermittent irrigation	Use of field water tube or soil tensiometer to monitor the water level in rice fields, and irrigate when soil water drops below a threshold or a soil water potential	IL	de Vries et al. (2010), Djaman et al. (2017), Blango et al. (2019), Dossou-Yovo and Saito (2021)
Smart-Valleys	Low cost and participatory approach for water control in inland valleys	RL	Defoer et al. (2017)
Mulching	Application of crop residue on the soil surface to increase soil moisture	RU	Becker and Johnson (1998a, 1999b); Akanvou et al. (2000), Totin

Table 3 (continued)

Technology	Characteristics	Application domains	References
Conservation agriculture	Reduced or no mechanical soil disturbance, permanent soil cover (consisting of a field or a dead mulch of crop residues), and diversified crop rotation	RU	et al. (2013), Dossou-Yovo et al. (2016) Bruelle et al., (2015, 2017), Rodenburg et al. (2020)
Supplemental irrigation	Addition of limited amounts of water to essentially rainfed crops to improve and stabilize yields when rainfall fails to provide sufficient moisture for normal plant growth	RU	Onaga et al. (2020)
Suitable lowlands mapping for rice-based systems	Machine learning approach to identify suitable inland valleys and irrigated lowlands for expansion of rice cultivation with ecosystem services preserved	IL, RL	Djagba et al. (2018a, 2018b), Akpoti et al., (2020, 2021)
Leaching	The fraction of the irrigation water that is percolated out of the bottom of the root zone to prevent soil salinity from rising above some specifiable level	IL	Ceuppens et al. (1997), Ceuppens and Wopereis (1999)
Flushing	Washing away the surface accumulated salts by flushing water over the surface	IL	West Africa Rice Development Association (1996), Raes et al. (1995)

bunding and dykes construction, and (4) the overall complexity of water management (Alarima et al., 2011). The determinants of Sawah adoption include farmer's age, educational level, year of experience in rice production, contact with extension agents, attendance in previous Sawah training, and land tenure arrangement (Oladele et al., 2011; Alarima et al., 2013).

Despite the positive effects of the Sawah system on rice yield, and farmers revenue, the scaling potential of the system was very limited because an important requirement in the selection of inland valleys for Sawah system development was the availability of a permanent and significant water source that can be tapped to irrigate fields. However, only limited inland valleys are endowed with permanent water resources in West Africa (AfricaRice, 2015). As a result, AfricaRice and partners developed a new approach called "Smart-Valleys", which can be applied in IVs where full water control is not possible (AfricaRice, 2015).

Smart-Valleys is a low-cost participatory bottom-up approach for land and water development in IVs (Table 3). The approach consists of three phases: selection, development, and management of IVs (Fig. 3). The approach begins with a site selection process, which includes an exploration to identify potential sites based on rice value in the local area, land tenure, market opportunity, physical accessibility, and soil and water resources. If a site is deemed suitable, development starts with farmer meetings to coordinate cooperative lowland development. Working with field technicians, and following the land topography, farmers collectively design and construct a system of drainage canals, irrigation infrastructure, and bunded and leveled fields — thereby improving water control. The third phase of the approach (management

Table 4

Agronomic and economic performances, and determinants of adoption of the Sawah and Smart-Valleys approaches for land and water development in inland valleys in Sub-Saharan Africa.

References	Country	Objective	Key findings
Sawah			
Usman et al. (2014)	Nigeria	To assess the effects of the Sawah system on rice yield compared to the traditional farmers' cultivation practices	Sawah increased farmers' yield on average by 55% compared to farmers' cultivation practices.
Nwite et al. (2008)	Nigeria	To evaluate the effects of Sawah, and soil amendment (rice husk; rice husk ash; poultry droppings at 10 t/ha and NPK 20:10:10 at 400 kg/ha) on soil chemical properties and rice yield	Sawah increased soil pH, organic carbon, and total nitrogen, while the amendment improved pH, total nitrogen, and cation exchange capacity. The highest rice yield (7.5 t/ha) was achieved with Sawah amended with poultry dropping.
Igwe and Wakatsuki (2012)	Nigeria, Ghana	To evaluate the effects of Sawah on soil degradation and rice yield	Sawah can improve input efficiency, and when the Sawah system has been integrated into improved agronomic practices, such as the system of rice intensification, paddy yields have increased from a low value of 2 t/ha through to 4 t/ha. Moreover, Sawah rice production has achieved stability of soil degradation, reducing regular soil erosion to within the soil loss tolerance limit that ensures sustainable production.
Raufu (2014)	Nigeria	To assess the economic performance of rice production under Sawah system	Rice production under Sawah system is profitable through the cost and return analysis. The gross ratio (total cost/total revenue) is 0.149 indicating that for every USD\$ 0.149 expended there is the total revenue of USD\$ 1.00. Rice production under Sawah was related to farming experience, fixed cost, farm size, cost of labor and fertilizer, and age of the respondents.
Alarima et al. (2011)	Nigeria	To assess the constraints for Sawah adoption in rice-growing environments	Major constraints were related to technology and mechanization particularly nonavailability of power tiller, unavailability of technical guidance on the use of power tiller, lack of skill for seed and site selection, lack of knowledge about weed management, lack of knowledge about bunding and dykes construction, and complexity of water management
Alarima et al. (2013)	Ghana	To assess the determinants of	Age, educational level, year of experience in rice

Table 4 (continued)

References	Country	Objective	Key findings
		adoption of the Sawah system	production, contact with extension agents, attendance in previous Sawah training, land tenure arrangement, the yield from Sawah farm, and attributes of Sawah technology
Oladele et al. (2011)	Nigeria, Ghana	To explore the linkages among land tenure, investment, and adoption of Sawah rice production technology	Land tenure rights were the main determinants of continuous adoption and sustained profit from Sawah technology.
Oladele and Wakatsuki (2010)	Nigeria, Ghana	To synthesize the experiences from the development and dissemination of Sawah rice eco-technology	Sawah increases yield, improves the efficiency of fertilizer, improves nitrogen fixation by soil microbes and algae, increases the use of wetlands, improves soil organic matter accumulation, suppresses weed growth, and enhances the immune mechanism of rice through nutrient supply. In Ghana, Sawah increased rice yield from 1.4 t/ha to 4.8 t/ha while in Nigeria from 2001 to 2009, the number of Sawah adopters increased from 3 to 1000 farmers on a total area of 200 ha.
Smart-Valleys			
Tchetan (2019)	Benin	To evaluate the effects of Smart-Valleys on rice yield and farmers income	Smart-Valleys increased rice yield by 90% and doubled the gross margin (difference between gross revenue and total costs).
Arouna and Akpa (2019)	Benin, Togo	To evaluate the determinants of adoption and impacts of Smart-Valleys approach	The determinants of the Smart-Valleys approach were land tenure, total available area, paddy price, and production in the lowland. Adoption of Smart-Valleys approach increased rice yield by 0.9 t/ha and farmers net income by \$USD 267/ha.
AfricaRice (2020)	Liberia, Sierra Leone	To evaluate the determinants of adoption and impacts of Smart-Valleys approach	The determinants of adoption of the Smart-Valleys adoption were the household size and education level, access to extension services, membership to an association, the secure land tenure system, total farm area available, use of fertilizer, and availability of tractor for land preparation. Adoption of the Smart-Valleys approach increased farmers' yield by 2.4 t/ha and income by \$US 1157.

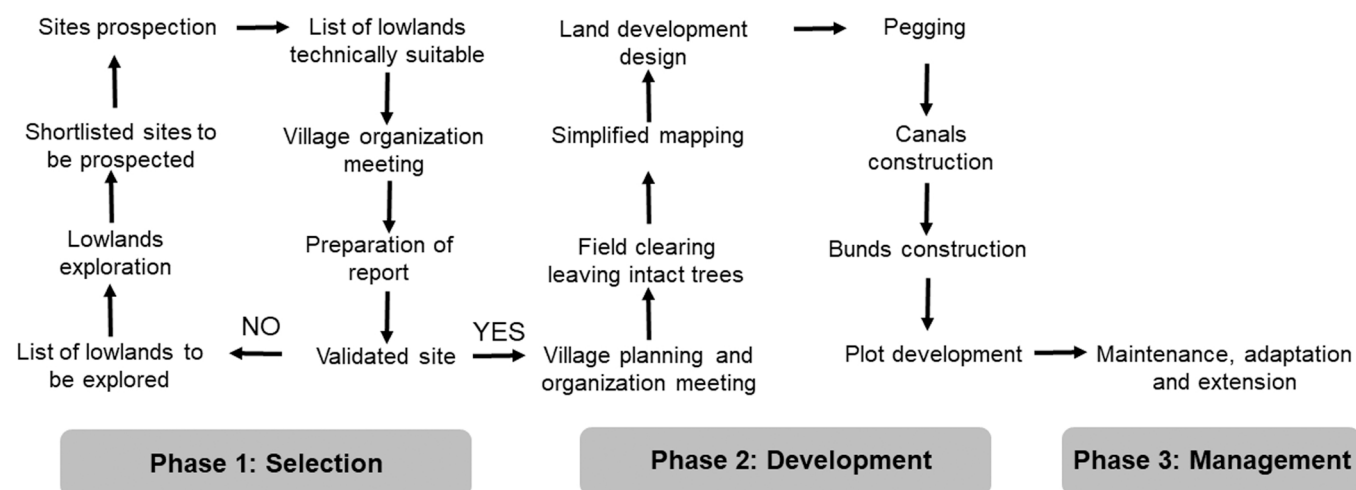


Fig. 3. Diagram of the low-cost and participatory land and water development approach in inland valleys called Smart-Valleys. Source: Defoer et al. (2017).

of the Smart-Valleys) entails farmers maintaining, adapting, and extending the Smart-Valleys site to achieve long-term performance (Fig. 3) (For more information on the Smart-Valleys approach, see Defoer et al., 2017). The agronomic and economic performances, as well as the determinants of adoption and impacts of the Smart-Valleys approach, were evaluated in various sites in West Africa (Arouna and Akpa, 2019; Tchetan, 2019; AfricaRice, 2020) (Table 4). From 2012–2020, the Smart-Valleys approach has been adopted by 14,027 rice farmers on 241 sites covering a total area of 1615 ha in six West African countries: Benin, Burkina Faso, Liberia, Sierra Leone, Benin, and Togo. Dissemination of the Smart-Valleys approach was achieved through demonstration sites development by field technicians and lead farmers in the early phases of the Smart-Valleys introduction, while ongoing expansion (scaling out) was achieved by scaling partners (AfricaRice, 2020). Adoption of the Smart-Valleys approach increased farmers' yield by 0.9 – 2.4 t/ha and farmers net income by 267 – 1157 \$US (Table 4). Enabling conditions for the large-scale adoption of the Smart-Valleys approach included securing land tenure rights, strengthening farmers' capacity, availability of power tiller for land preparation and fertilizer, and higher paddy market price (Table 4). Policy briefs were developed to communicate the findings with the Smart-Valleys approach to policymakers and encourage the inclusion of the approach in national rice development strategies of West African countries (AfricaRice, 2021).

3.2. Reducing drought risk in rainfed upland

Mulching, supplemental irrigation, and conservation agriculture were evaluated by AfricaRice and its partners to mitigate the effects of drought on rainfed upland rice. Mulching is the method of covering the soil surface around plants with an organic or synthetic mulch to minimize evapotranspiration and create favorable conditions for plant growth (Table 3) (Kader et al., 2017). In several agro-ecological zones of West Africa, mulching was reported to increase soil moisture, soil water infiltration, and rice yield, and reduce yield loss under drought conditions (Becker and Johnson, 1998, 1999b; Akanvou et al., 2000; Totin et al., 2013; Dossou-Yovo et al., 2016).

Supplemental irrigation during dry spells of the rainy season can enhance the productivity of rice (Table 3). In Uganda, Onaga et al. (2020) reported that supplemental irrigation of 20 mm of water using sprinklers every five days during windows of dry weather starting from panicle initiation stage significantly increased rice yield by 37%, fertilizer use efficiency by 54%, and profitability of rice cultivation by 32%.

Conservation agriculture is based on three principles: reduced or no

mechanical soil disturbance, permanent soil cover (consisting of living vegetation or a mulch of dead vegetation or crop residues), and diversified crop rotation (Table 3) (Kassam et al., 2014). Bruelle et al., (2015, 2017) recorded higher and more stable upland rice yields in regions of Madagascar with unpredictable and inconsistent rainfall under CA due to reduced soil temperature oscillations, and improved water penetration, and soil water availability. However, Rodenburg et al. (2020) reported increased rice yield, but decreased maize yield under CA practices in rice – maize rotation system in Madagascar, suggesting that the results with CA may be cropping system-specific. Husson et al. (2022) reported that when water stress occurred, rice yields under CA systems were higher than under conventional tillage systems in Bouaké, Côte d'Ivoire.

3.3. Sustainable cropland expansion in lowlands with limited effects on ecosystem services

Meeting rice demand in SSA will require yield gap closure and sustainable rice expansion (van Oort et al., 2015). Areas with the highest potential for rice development coupled with the lowest risks for negative impacts on biodiversity and ecosystem services should be exploited for rice expansion on a priority basis (Rodenburg et al., 2014). Most of the lands with the highest potential for rice development are in the irrigated and rainfed lowlands (van Oort et al., 2017). Spatially detailed and context-specific assessments are required to identify the high potential land for rice development (Akpoti et al., 2019). Two main approaches were used by AfricaRice and its partners to identify the high potential lowlands for rice development: the deductive approach and the inductive approach (Table 7) (Akpoti et al., 2019). The deductive approach, generally termed as traditional or multi-criteria evaluation, relied on the qualitative evaluation of the societal benefits of different land uses (Akpoti et al., 2019). Earlier assessments of the IVs potential for rice development in West Africa were made using the deductive method and biophysical factors (Andriessse and Fresco, 1991; Andriessse et al., 1994; Thenkabail and Nolte, 1995), biophysical and socio-economic factors (Boateng, 2005; Olaleye et al., 2008; Obalum et al., 2011; Danvi et al., 2016), or biophysical, socio-economic, technical, and eco-environmental factors (Gumma et al., 2009). At the field level, the deductive method performed well for land suitability mapping, but it failed to capture the most important predictors at a broad scale (country and continental level assessment). Besides, the deductive approach is based on factor ratings determined using experts' opinions. This frequently generates a bias in the assessment, particularly when a significant number of variables is considered (Akpoti et al., 2019). The

recent use of the inductive technique for lowland suitability assessment for rice cultivation helped to address the limitations of the deductive approach through the deployment of machine learning algorithms.

Machine learning (ML) is based on geospatial modeling, which simulates landscape conditions by connecting landscape attributes spatially. This approach helps in the selection of critical environmental and socio-economic factors that affect land suitability for rice cultivation. The capacity to handle huge spatial datasets and a large number of predictors with growing data complexity is a benefit of ML techniques (Crisci et al., 2012). Djagba et al. (2018b) and Akpoti et al., (2020, 2021) used machine learning models on datasets containing more than 30 biophysical and socioeconomic characteristics to identify high-potential rice expansion areas in rainfed and irrigated lowlands in West African countries (Table 7). According to Akpoti et al. (2020), achieving rice self-sufficiency in Togo and Benin would require the cultivation of 54% and 60% of suitable IVs, respectively. Thus, in Togo and Benin, respectively, 66% and 40% of appropriate IVs areas can be safeguarded for their significant ecosystem services. These findings showed how machine learning can be used to select high-potential inland valleys for rice development to attain rice self-sufficiency while protecting ecosystem services.

3.4. Water management for producing rice with less water

Alternate wetting and drying (AWD) and the system of rice intensification (SRI) were evaluated by AfricaRice and partners to produce rice with less water in the irrigated systems (Table 5). AWD is a water-saving technology that enables irrigated rice cultivation with less water than the conventional practice of maintaining the field continuously flooded. Under AWD, fields are subjected to intermittent flooding where irrigation is interrupted, and water is allowed to subside until the soil reaches a certain moisture level, after which the field is re-flooded (Bouman et al., 2007). Different thresholds were used to irrigate the rice fields under AWD in West Africa such as when the soil water drops below 15 cm (Blango et al., 2019; Dossou-Yovo and Saito, 2021), the soil water potential reaches 30 KPa or 60 KPa (Djaman et al., 2017) or when the soil surface cracks, but reflooding should be done less than three times per week (de Vries et al., 2010). Different timings were also used to irrigate under AWD such as throughout the season, AWD until panicle initiation then flooding until maturity, and flooded until panicle initiation and then AWD (Table 5). Under weed-free conditions, AWD reduced water use by 15 – 43% and increased water productivity by 8 – 87% without significantly affecting rice yield in Senegal and Cote d'Ivoire compared to continuous flooding (de Vries et al., 2010; Djaman et al., 2017; Dossou-Yovo and Saito, 2021), except when AWD was applied throughout the season (de Vries et al., 2010), at the threshold of 60 KPa (Djaman et al., 2017) or when the irrigation scheduling started with AWD until panicle initiation and changed to continuous flooding (de Vries et al., 2010). However, under weedy conditions, AWD reduced rice yield by 53 – 93% compared to continuous flooding except for the treatment that started with continuous flooding until panicle initiation and changed to AWD (de Vries et al., 2010). These results indicated that AWD can achieve major savings of irrigation water in irrigated systems. However, important pre-conditions for farmers to achieve similar yields compared to continuous flooding are good weed control, the application of an irrigation regime that starts as flooded and then changes to AWD, and the use of a threshold of a soil water potential of 30 KPa or 15 cm below the soil surface for irrigating the rice field (Table 5). Regarding the suitable season for AWD application, Akpoti et al. (2021) showed that the whole dry season was suitable for AWD against 25 – 100% of the rainy season depending on the soil percolation in the irrigated schemes.

SRI includes transplanting young and single seedlings at wide spacing, rice straw mulching, and alternate wetting and drying irrigation. Under the weed-free condition, substantial field-level water savings and significant increases in water productivity were obtained with SRI compared to recommended farmers' practices with limited effect on

the yield, through AWD practices in Senegal (Table 5). However, when subjected to weed competition, mean rice yield was significantly reduced in SRI compared to recommended farmers' practices fields (Table 5). Besides, SRI through AWD practices was reported to increase weed biomass under weedy conditions (Table 6). These results are however contradictory to the ones reported by Dossou-Yovo and Saito (2021) who observed lower weed biomass under AWD (Table 6). This discrepancy can be explained by the difference in the timing of irrigation in the two studies. In the SRI study, alternate wetting and drying was applied throughout the growing season (Krupnik et al., 2012a), while in AWD study, the fields were maintained flooded during the first 10 days after transplanting, and during the flowering stage (Dossou-Yovo and Saito, 2021). The early flooding of the field in the safe-AWD fields might have limited the establishment of weeds as many weed species will not germinate under anaerobic conditions (Rodenburg and Johnson, 2009). In the fourth and fifth of six seasons, Krupnik et al. (2012b) found higher rice yield under SRI compared to recommended management approaches, partly due to improved nitrogen recovery from both fertilizer and rice straw incorporation. This shows that resource-poor farmers unable to buy balanced N-P-K fertilizers who employ SRI could benefit from this fertility management method, but favorable effects may only appear after several seasons (Krupnik et al., 2012b).

3.5. Water management for mitigating the effects of soil salinity in irrigated systems

Leaching and flushing reduced the effects of soil salinity on rice yield in irrigated systems (Table 3). Salt can be reduced in irrigated systems by maintaining water ponded on the soil surface to temporarily transport salts downwards (leaching) and prevent the capillary rise of salt from the water table to the soil surface (Ceuppens and Wopereis, 1999). According to West Africa Rice Development Association (1996) and Raes et al. (1995), flushing combined with field drainage conducted two to three times during the growing season can be enough to significantly reduce the quantity of salt by 1.0–1.5 t/ha. However, these practices require a significant amount of water (on average 2300 m³/ha of water per hectare) (Raes et al., 1995), and may be difficult for farmers to apply in schemes where water is scarce. In such a case, Ceuppens et al. (1997) reported that increasing rice cropping intensity (double rice cropping) with field drainage can significantly reduce the soil salinity in irrigated rice fields.

4. Synthesis and perspectives for future research

This review shows that significant research-for-development efforts on water management have been undertaken by AfricaRice and its partners over the last 30 years to address the challenges of flooding, drought, water scarcity, iron toxicity, salinity, and unplanned cropland expansion leading to loss of ecosystem services in the major rice-growing environments. Despite these efforts and achievements, considerable challenges persist for the sustainable use of land and water resources for achieving food security with limited environmental impacts. In this section, we discussed the limitations and research gaps in the past studies and provided perspectives for future research.

- Most of the field experiments assessed a few indicators such as rice yield, water use, and water productivity only. However, beyond field experiments, water conditions (e.g., standing water level, ground-water level, soil water availability) were not measured in field surveys, resulting in mislinkage between crop simulation modeling, mapping, and field studies (Grotelüschen et al., 2021). There has been limited research on the cost-benefit, enabling conditions, business models for large-scale adoption, and impact of water management technologies on farmers' livelihoods particularly on women and youth. Previous research reported that women and youth are especially vulnerable to climate change because of poverty, gender

Table 5

Papers on water-saving technologies in irrigated rice systems in sub-Saharan Africa and their effects on yield, total water use and water productivity.

Source	Country	Season	Control ^a	Treatment ^b	Yield control (t/ha)	Yield treatment (t/ha)	WU ^c control (mm)	WU treatment (mm)	WP ^d control (kg/m ³)	WP treatment (kg/m ³)
de Vries et al. (2010)	Senegal	DS	CF	AWD	10.4	9.0 (−15)	1218	940 (−21)	0.9	1.0 (8)
		DS	CF	AWD-flooded	10.4	9.4 (−10)	1218	1030 (−15)	0.9	1.0 (9)
		DS	CF	Flooded-AWD	10.4	9.3 (−10)	1218	997 (−17)	0.9	1.0 (12)
		WS	CF	AWD	3.9	3.0 (−22)	1065	595 (−43)	0.3	0.3 (8)
		WS	CF	AWD-flooded	3.9	4.8 (23)	1065	720 (−30)	0.3	0.5 (69)
		WS	CF	Flooded-AWD	3.9	5.1 (31)	1065	680 (−35)	0.3	0.6 (87)
		DS	CF Weedy	Flooded - AWD Weedy	3.0	4.7 (57)	–	–	–	–
		DS	CF Weedy	AWD - flooded Weedy	3.0	0.2 (−93)	–	–	–	–
		DS	CF Weedy	AWD Weedy	3.0	0.2 (−93)	–	–	–	–
		WS	CF Weedy	Flooded - AWD Weedy	2.7	3.4 (58)	–	–	–	–
		WS	CF Weedy	AWD - flooded Weedy	2.7	3.0 (1)	–	–	–	–
		WS	CF Weedy	AWD Weedy	2.7	1.6 (−53)	–	–	–	–
Krupnik et al. (2012a)	Senegal	DS	RMP Weed-free	SRI Weed-free	6.7	6.4 (−5)	1329	1023 (−23)	0.5	0.6 (23)
		WS	RMP Weed-free	SRI Weed-free	5.7	5.8 (2)	835	579 (−31)	0.7	1.1 (53)
		DS	RMP Weedy	SRI Weedy	3.7	2.5 (−32)	1338	1054 (−21)	0.3	0.2 (−13)
		WS	RMP Weedy	SRI Weedy	4.7	3.3 (−31)	840	545 (−35)	0.6	0.7 (10)
		WS	RMP	SRI	5.2	5.0 (−5)	930	750 (−19)	0.6	0.7 (18)
		DS	RMP	SRI	4.9	5.0 (2)	1292	854 (−32)	0.4	0.6 (56)
Krupnik et al. (2012b)	Senegal	WS	RMPF0S0	SRIF0S0	3.7	3.3 (−9)	1004	803 (−20)	0.4	0.4 (14)
		WS	RMPF0S0	SRIF0S1	3.7	3.6 (−1)	1004	RMPF0S0	0.4	0.5 (24)
		WS	RMPF0S0	SRIF1S0	3.7	6.0 (63)	1004	803 (−20)	0.4	0.7 (104)
		WS	RMPF0S0	SRIF1S1	3.7	6.5 (78)	1004	803 (−20)	0.4	0.8 (123)
		DS	RMPF0S0	SRIF0S0	3.0	2.8 (−7)	1449	907 (−37)	0.2	0.3 (49)
		DS	RMPF0S0	SRIF0S1	3.0	3.2 (8)	1449	907 (−37)	0.2	0.4 (73)
		DS	RMPF0S0	SRIF1S0	3.0	6.2 (110)	1449	907 (−37)	0.2	0.7 (236)
		DS	RMPF0S0	SRIF1S1	2.95	7.4 (151)	1449	907 (−37)	0.2	0.8 (301)
		DS	CF	AWD 30	7.7	8.1 (5)	1148	855 (−26)	0.7	0.9 (41)
		WS	CF	AWD 30	6.6	6.3 (−3)	908	824 (−9)	0.7	0.8 (7)
Djaman et al. (2017)	Senegal	DS	CF	AWD 60	7.7	7.2 (−7)	1148	705 (−39)	0.7	1.0 (51)
		WS	CF	AWD 60	6.6	5.3 (−20)	908	760 (−16)	0.7	0.7 (−4)
		DS	CF-B	ARS+B	3.4	3.6 (6)	1659	1600 (−4)	0.2	0.2 (10)
Blango et al. (2019)	Sierra Leone	DS	CF-B	ARS-B	3.4	3.3 (−3)	1659	1571 (−5)	0.2	0.2 (2)
		DS	CF-B	AWD+B	3.4	3.1 (−9)	1659	1378 (−17)	0.2	0.2 (10)
		DS	CF-B	AWD-B	3.4	2.7 (−21)	1659	1102 (−34)	0.2	0.2 (20)
		DS	CF-B	CF+B	3.4	3.7 (9)	1659	1138 (−31)	0.2	0.3 (59)
		WS	CF-B	ARS+B	2.1	2.3 (10)	1355	1314 (−3)	0.2	0.2 (13)
		WS	CF-B	ARS-B	2.1	2.2 (5)	1355	1294 (−4)	0.2	0.2 (10)
		WS	CF-B	AWD+B	2.1	2.4 (14)	1355	1455 (7)	0.2	0.2 (6)
		WS	CF-B	AWD-B	2.1	1.9 (−10)	1355	1310 (−3)	0.2	0.1 (−6)
		WS	CF-B	CF+B	2.1	2.8 (33)	1355	1333 (−2)	0.2	0.2 (35)
		DS	CF	Safe AWD	5.9	5.6 (−6)	899	686 (−24)	0.7	0.8 (23)
Dossou-Yovo and Saito (2021)	Cote d'Ivoire	DS	CF	Safe AWD	5.9	5.6 (−6)	899	686 (−24)	0.7	0.8 (23)

Values in brackets denote relative deviations of the parameter (yield, water use or water productivity) of treatment from control: Deviation (%) = (Parameter value treatment/Parameter value control) − 1) × 100.

^a Control treatments are CF: continuous flooding; CF Weedy: continuous flooding under weedy condition; RMP Weed-free: recommended management practice under weed-free condition; RMP Weedy: recommended management practice under weedy condition; RMP: recommended management practice; RMPF0S0: recommended management practices without fertilizer and without rice straw; CF-B: continuous flooding without biochar addition.

^b Alternative treatments are: AWD: alternate wetting and drying applied throughout the season; AWD-flooded: treatment that starts as AWD and changes to continuous flooding; Flooded-AWD: treatment that starts as continuous flooding and changes to AWD; Flooded-AWD Weedy: treatment that starts as continuous flooding and changes to AWD under weedy condition; AWD-flooded Weedy: treatment that starts as AWD and changes to continuous flooding under weedy condition; AWD weedy: alternate wetting and drying applied throughout the season under weedy condition; SRI Weed-free: system of rice intensification under weed-free condition; SRI Weedy: system of rice intensification under weedy condition; SRI: system of rice intensification; SRIF0S0: system of rice intensification without fertilizer and without rice straw; SRIF0S1: system of rice intensification without fertilizer and with rice straw; SRIF1S0: system of rice intensification with fertilizer and without rice straw; SRIF1S1: system of rice intensification with fertilizer and with rice straw; AWD 30: AWD applied when the soil water potential reaches 30 kPa; AWD 60: AWD applied when the soil water potential reaches 60 kPa; ARS+B: aerobic rice with biochar; ARS-B: aerobic rice without biochar; AWD+B: alternate wetting and drying + biochar; AWD-B: alternate wetting and drying without biochar; CF+B: continuous flooding + biochar; Safe AWD: safe alternate wetting and drying

^c WU: total water use (irrigation and rainfall)

^d WP: Water productivity

Table 6

Water-saving technologies effects on weed biomass in irrigated rice systems in sub-Saharan Africa.

Source	Country	Site	Season ^a	Control ^b	Water treatment ^c	Weed biomass control (g/m ²)	Weed biomass treatment (g/m ²)
Krupnik et al. (2012a)	Senegal	Delta	DS	RMP Weedy	SRI Weedy	419	457 (9)
		Delta	WS	RMP Weedy	SRI Weedy	323	520 (61)
		River Valley	DS	RMP Weedy	SRI Weedy	300	324 (8)
		River Valley	WS	RMP Weedy	SRI Weedy	71	147 (107)
Dossou-Yovo and Saito (2021)	Cote d'Ivoire	Lokapkli	DS	CF	Safe AWD	221	153 (−31)
		Mbe	DS	CF	Safe AWD	196	114 (−42)

Values in brackets denote relative weed biomass deviations of treatment from control: Deviation (%) = (Weed biomass treatment/Weed biomass control) − 1) × 100.

^a DS: dry season; WS: wet season^b RMP Weedy: recommended management practices under weedy conditions; CF: continuous flooding^c SRI Weedy: system of rice intensification under weedy conditions; Safe AWD: safe alternate wetting and drying**Table 7**

Main approaches, and indicators used for irrigated (IL) and rainfed (RL) lowlands suitability assessment for rice cultivation in sub-Saharan Africa.

Method	References	Indicators	Rice-growing environment
Deductive approach	Andriessie and Fresco (1991)	• Biophysical factors: soil properties, landscape, climate, and reconnaissance survey	RL
	Andriessie et al. (1994)		
	Thenkabail and Nolte (1995)		
	Gumma et al. (2009)	• Biophysical factors: climate, soil properties, topography	RL
		• Technical factors: agronomic experience in rice cultivation, water management, nutrient management, and soil fertility management	
		• Socio-economic factors: accessibility to road, market, land tenure, labor force, access to credit, gender, policy	
Inductive approach	Boateng (2005)	• Eco-environmental factors: diseases (malaria, bilharzia, onchocerciasis), and species of conservation significance	RL
	Olaleye et al. (2008)	• Biophysical factors: soil, climate, hydrology, slope	RL
	Danvi et al. (2016)	• Socio-economic factors: road network, market center	RL
	Obalum et al. (2011)	• Biophysical factors: climate, soil, landscape	RL
		• Biophysical factors: soil properties	RL
	Djagba et al. (2018a), (2018b)	• Biophysical factors: climate, soil properties, hydrology, topography	RL
		• Socio-economic factors: demography, market, accessibility, sociology	
	Akpoti et al. (2020)	• Biophysical factors: climate, soil, hydrology, land use	RL
		• Socio-economic factors: population density, travel time to cities, distance to road network	
	Akpoti et al. (2021)	• Biophysical factors: climate, soil, hydrology, land use	IL

RL and IL are rainfed lowland and irrigated lowland, respectively.

inequality, insecure land rights, a high reliance on rainfed agriculture, and a lack of access to education and information (Perez et al., 2015; Jost et al., 2016; Lawson et al., 2019; Rao et al., 2017). Collaborations among value chain stakeholders should be formed engaging development agents and policymakers to institutionalize out-scaling and stimulate spillover effects for large-scale dissemination (Tittone et al., 2012; Makate, 2019; Woltering et al., 2019). Also, the engagement of the private sector with viable business models and pilot demonstrations is required to ensure long-term adoption of the technologies (Westermann et al., 2018; Minh et al., 2020; Rosenstock et al., 2020; Van Loon et al., 2020). Following the adoption of technologies, impact monitoring and assessment studies should be conducted to evaluate the progress over time and location and document their impact on farmers' livelihoods, as well as the enabling conditions, lessons learned, and then communicate to policymakers.

- Previous water management research has primarily focused on rice, with no consideration given to how to design water management to facilitate crop diversification. Crop diversification can contribute to improved nutrition and more stable farm household incomes (Sibhatu et al., 2015). Low-cost land and water management technologies such as Smart-Valleys combined with solar irrigation can convert rainfed sites to irrigated sites, allowing for vegetable and legume cultivation in the lowlands during the dry season. Likewise, supplemental irrigation can be applied for off-season crop production. Further studies should examine the agronomic and economic performance of off-season crops (vegetables and legumes) under supplemental irrigation to promote off-season crops cultivation.
- Most of the water management technologies were applied only to the field level and not to the landscape level. Rice intensification in lowlands can have negative effects on ecosystem services such as water quality decline with impact on drinking water and recreational values, and reduced water quantity that can lead to loss of lowlands (MA, 2005). Some of the changes have negative feedback on the food and fiber production in lowlands systems, for example through reductions in pollinators and degradation of land beyond the field level (Bossio et al., 2010). It has also been reported that water management interventions upstream can harm downstream water resources through changes in water discharge and contamination (Deville, 1994). Conflicts in irrigation schemes frequently arise due inequitable land and water allocation, and leadership tensions (Kramm and Wirkus, 2010; Akuriba et al., 2020), resulting in a lack of collective action and poor irrigation scheme performance (Lamin and Kamara, 1997; Poussin et al., 2005; Borgia et al., 2013; Poussin et al., 2015; Huat et al., 2019). Planning and managing water at the community and landscape levels can help mitigate conflicts and ensure sustainable water resources management. However, limited studies were conducted on water management at the community and landscape levels in SSA.
- The land suitability analyses for expansion of rainfed and irrigated lowlands rice (Akpoti et al., 2020, 2021) entailed large uncertainties.

Lowland suitability studies conducted were based on the assumption that the current distribution of the cultivated lowlands represents the ‘best bet’ environments for rice. However, this is not always true since rice expansion has also occurred in marginal areas due to high population densities in many regions in SSA as reported by [Seck et al. \(2010\)](#), [Dossou-Yovo et al. \(2017\)](#), and [Kim et al. \(2021\)](#). Also, most of the land suitability assessment studies did not include predictors of varieties and crop management practices. The adoption of novel techniques and the introduction of new crop varieties may influence where rice is planted and introduce biases in the lowlands’ suitability assessment mapping. Thus, efforts to introduce new spatial explicit predictors data related to technological adoptions and new varieties could improve the models’ predictive power ([Akpoti et al., 2020](#)). Other limitations to machine learning approach for lowland suitability assessment include the quality of predictors. For instance, the climate and the soil-related covariates used are themselves model predictions with subsequent related limitations including under-sampled locations in Africa ([Fick and Hijmans, 2017](#); [Hengl et al., 2015, 2017](#)). Furthermore, the lowland suitability studies lacked the assessment of the models’ uncertainties as well as the sensitivity to the predictors. Therefore, the models’ results should be considered as a hypothesis to test and validate rather than findings for decision making.

- The maps of drought, iron toxicity, and soil salinity for the African continent require improvement. The maps by [van Oort \(2018\)](#) were biased in their allocation of rainfed and irrigated rice. Maps of total rice area were used, and these were multiplied by the country-specific fractions of irrigated lowland, rainfed lowland, rainfed upland and “other” (mainly mangrove) from [Diagne et al. \(2013a\)](#). Therefore, the study did not provide information on the spatial distribution of these stresses per rice-growing environment. This is especially an issue for those stresses that are strongly tied to specific rice-growing environments such as drought in rainfed upland, iron toxicity in poorly drained lowlands, and salinity in irrigated systems. Also, the mapping studies did not include groundwater data which is an important determinant in the occurrence of stresses such as drought, flooding, iron toxicity, and soil salinity. The resolution of soil data used (250 m) was also too coarse to identify soil properties as important predictors of drought occurrence in lowlands ([Dossou-Yovo et al., 2019](#)). Further mapping studies should include high-resolution groundwater and soil data and should be conducted for the major rice-growing environments. Besides, there is currently no continent-wide flood risk mapping available to assist the most affected farmers with flood coping technologies.
- There are currently no long-term studies on the effects of water management practices such as AWD on soil fertility, soil salinity, and weed infestation, as well as the incentives for farmers to use water-saving technologies in the irrigated schemes of SSA.
- Rice fields in irrigated systems have been identified as major sources of methane emission as they evolve under anaerobic conditions ([Liang et al., 2016](#)). In SSA, irrigated rice contributed to about 40% of the total rice production ([FAOSTAT, 2021](#)), and previous studies reported that achieving rice self-sufficiency in the region requires an increase in irrigated rice production ([Saito et al., 2015](#); [van Oort et al., 2015](#)). The question is whether such an increase in irrigated rice production can occur without greater greenhouse gas emissions ([van Ittersum et al., 2016](#)). In Asia, water management technologies such as safe AWD were reported to reduce greenhouse gas emissions from rice fields ([Jiang et al., 2019](#)), while maintaining rice yield compared to continuous flooding ([Carrijo et al., 2017](#)). The effects of water management technologies on greenhouse gas emissions may be different in Africa compared to Asia due to differences in soil types, climatic conditions, and management practices that are reported to significantly impact greenhouse gas emissions ([Kim et al., 2013, 2016](#); [Borges et al., 2015](#); [Dossou-Yovo et al., 2016](#);

[Rosenstock et al., 2016](#)). However, in SSA, limited research exists on the effects of water management practices on greenhouse gas emissions and rice yield.

- Water governance, defined as the institutions, processes, procedures, rules, and regulations involved in water management, plays an important role in efficient, adequate, and equitable water allocation in irrigation schemes ([Dirwai et al., 2019](#)). Several studies have linked the poor irrigation scheme performance in SSA to poor water governance ([Dittoh et al., 2013](#); [Poussin et al., 2015](#); [Venot and Hirvonen, 2013](#); [Akuriba et al., 2020](#)). However, as mentioned by [Akuriba et al. \(2020\)](#), little is known about the indicators for assessing water governance in irrigation schemes, and how these indicators are related to the irrigation schemes performance.
- Despite the potential for increasing rice production by expanding rice cultivation areas in the lowlands, iron toxicity is common, resulting in low rice yields ([Audebert and Fofana, 2009](#); [Chérif et al., 2009](#)). Previous studies conducted by AfricaRice and its partners focused on the evaluation of varieties tolerant to iron toxicity and nutrient management ([Camara, 2006](#); [Diatra and Sahrawat, 2006](#); [Dixon et al., 2006](#); [Gridley et al., 2006](#); [Jusu et al., 2006](#); [Lokossou, 2006](#); [Sikirou et al., 2015, 2016, 2018](#)). There has been limited investigation on the effects of water management technologies on iron toxicity mitigation in lowlands.
- Direct-seeded rice, which refers to the method of directly sowing seeds in the field rather than transplanting rice seedlings, has been advocated to minimize water requirements ([Humphreys et al., 2010](#); [Kumar and Ladha, 2011](#); [Devkota et al., 2019, 2020](#)). Reduced water requirement in direct-seeded rice compared to transplanted rice could be attributed to shorter crop growth duration and land preparation period, and lower water loss through seepage, percolation, and evaporation ([Kumar and Ladha, 2011](#)). The effects of direct-seeded rice versus transplanted rice on grain yield in Asia, on the other hand, were inconclusive and were reported to vary according to management practices, soil type, and climate conditions ([Xu et al., 2019](#)). Direct-seeded rice may have a different effect on water use and rice yield in Africa than in Asia due to poor crop establishment, land leveling, water control, weed management, inappropriate use of herbicide, and limited availability of trained direct-seeded rice service providers and technicians in Africa ([Touré et al., 2009](#); [Tanaka et al., 2013, 2017](#); [Niang et al., 2017, 2018](#); [Rodenburg et al., 2019](#)). To be adopted in SSA, direct-seeded rice may need to be adapted to the local context, and the incentives, roles, and responsibilities of the various organizations working with farmers and farming communities should be identified. However, little is known about the effects of direct-seeded rice on rice yield and water productivity in SSA, as well as the appropriate domains and enabling conditions for its promotion, and this requires further research.
- Although mulching and conservation agriculture have the potential to increase soil water use and mitigate the effects of drought on the rainfed crop, they can result in lower rice yields in the short term due to nitrogen immobilization, necessitating more nitrogen fertilizer to compensate for the temporary nitrogen loss ([Becker et al., 2007](#)). Other studies, however, reported additive nitrogen, phosphorus, and potassium uptake with a sustained application of rice straw, which may positively affect rice yield in the long term ([Eagle et al., 2000](#); [Yadvinder-Singh et al., 2005](#); [Krupnik et al., 2012b](#)). Furthermore, the scarcity of crop residues is a significant barrier to mulching or conservation agriculture adoption in many farming situations ([Giller et al., 2009](#)). Mulching with crop residues can alter resource flow in farms, where crop residues are used for a variety of purposes (e.g. fodder, fuel, or construction material) ([Dasappa, 2011](#); [Valbuena et al., 2012, 2015](#)). Besides, the typical farm sizes in SSA are small, and mulching materials are in short supply, making the reported application rates of 3–10 t/ha required to increase yield unrealistic. Mulch retention is not always possible, either. Farmers in some

African countries, including Zimbabwe and Mozambique, have complained that leaving crop residue as mulch attracts termites, which feed on the following crop, causing lodging and yield loss, particularly in dry areas or during dry spells (Giller et al., 2009; Sumberg and Thompson, 2012). In the humid and sub-humid climatic zones, the water-conserving effect of mulching can be detrimental when it exacerbates poor drainage, and water-logging conditions, or when it inhibits the necessary warming up of the soil especially in cooler environments (Erenstein, 2003). Further study is required for a critical assessment of the ecological and socio-economic conditions in which mulching or conservation agriculture are best suited for enhancing farmers' resilience to climatic stresses in Africa. Filling the research gaps identified in this study could contribute to sustainable water resources management and sustainable intensification of rice-based systems in SSA.

5. Conclusions

This study reviewed water management research for rice cultivation in SSA. Water-related stresses are a major driver for low rice yields and large yield gaps. A wide range of technologies has been tested by AfricaRice and its partners for their potential to address some of the water-related challenges across SSA. However, most of the research assessed a few indicators such as rice yield, water use, water productivity at the field level. There has been limited research on the cost-benefit of water management technologies, enabling conditions, and business models for their large-scale adoption, as well as their impact on farmers' livelihoods, particularly on women and youth. Besides, limited research was conducted on water management design for crop diversification, landscape-level water management, and iron toxicity mitigation, particularly in lowlands. Filling these research gaps could contribute to sustainable water resources management and sustainable intensification of rice-based systems in SSA.

CRediT authorship contribution statement

Elliott Ronald Dossou-Yovo: Conceptualization, Methodology, Data curation, Software, Writing – original draft preparation, Editing. **Krishna Prasad Devkota:** Methodology, Writing – original draft preparation, Editing, Reviewing. **Komlavi Akpoti:** Writing – original draft preparation, Editing, Reviewing. **Alexandre Danvi:** Writing – original draft preparation, Reviewing. **Confidence Duku:** Writing – original draft preparation, Reviewing. **Sander J. Zwart:** Conceptualization, Editing, Reviewing.

Declaration of Competing Interest

The authors declare that they have no known competing financial interests or personal relationships that could have appeared to influence the work reported in this paper.

Acknowledgment

This study was financially supported by the International Development Association (IDA) of the World Bank under the project "Accelerating Impacts of CGIAR Climate Research for Africa (AICCRA) [P173398]". Many of the observations discussed here were gleaned during the execution of various research projects. For their past and current financial support, we thank the Dutch Directorate-General for International Cooperation (DGIS), the European Union (EU), the German Federal Ministry of Economic Cooperation and Development (BMZ), the Japanese Ministry of Agriculture, Forestry, and Fisheries (MAFF), and the International Fund for Agricultural Development (IFAD). We thank the comments and suggestions from two anonymous reviewers and the editor that substantially improved the clarity and the quality of this manuscript. The authors thank Dr. Kazuki Saito for

reviewing and revising the manuscript.

Appendix A. Supporting information

Supplementary data associated with this article can be found in the online version at doi:10.1016/j.fcr.2022.108548.

References

- Abe, S.S., Buri, M.M., Issaka, R.N., Kiepe, P., Wakatsuki, T., 2010. Soil fertility potential for rice production in West African lowlands. *JARQ – Jpn. Agric. Res. Q.* 44, 343–343.
- Aboa, K., Dogbe, S.Y., 2006. Effect of iron toxicity on rice yield in the Amou-Oblo lowland in Togo. *Iron Toxicity in Rice-Based Systems in West Africa*. Africa Rice Center (WARDA), Cotonou, Benin.
- AfricaRice, 2015. Final technical report of the Sawah, Market Access and Rice Technologies for Inland Valleys (SMART-IV) project. 109 pages with DVD. Cotonou, Benin.
- AfricaRice, 2020. Final technical report of the Smart-Valleys project. 81 pages. Bouake, Cote d'Ivoire.
- AfricaRice, 2021. Policy brief Smart-Valleys. Working towards rice self-sufficiency in Africa in the context of climate crisis. 4 pages. Bouake, Cote d'Ivoire.
- Akanvou, R., Becker, M., Chano, M., Johnson, D.E., Gbaka-Tcheche, H., Toure, A., 2000. Fallow residue management effects on upland rice in three agroecological zones of West Africa. *Biol. Fertil. Soils* 31, 501–507.
- Akpoti, K., Dossou-Yovo, E.R., Zwart, S.J., Kiepe, P., 2021. The potential for expansion of irrigated rice under alternate wetting and drying in Burkina Faso. *Agric. Water Manag.* 247, 106758 <https://doi.org/10.1016/j.agwat.2021.106758>.
- Akpoti, K., Kobo-bah, A.T., Zwart, S.J., 2019. Agricultural land suitability analysis: State-of-the-art and outlooks for integration of climate change analysis. *Agric. Syst.* 173, 172–208. <https://doi.org/10.1016/j.agry.2019.02.013>.
- Akpoti, K., Kobo-bah, A.T., Dossou-Yovo, E.R., Groen, T., Zwart, S.J., 2020. Mapping suitability for rice production in inland valley landscapes in Benin and Togo using environmental niche modeling. *Sci. Total Environ.* 709, 136165 <https://doi.org/10.1016/j.scitotenv.2019.136165>.
- Akuriba, M.A., Haagsma, R., Heerink, N., Dittoh, S., 2020. Assessing governance of irrigation systems: A view from below. *World Dev. Perspect.* 19, 100197.
- Alarima, C.I., Adamu, C.O., Awotunde, J.M., Bandoh, M.N., Masunaga, T., Wakatsuki, T., 2013. Determinants of Adoption of Sawah Rice Technology among Farmers in Ashanti Region of Ghana. *J. Agric. Sci. Technol.*, Vol. B no. 3, 459–468.
- Alarima, C.I., Adamu, C.O., Masunaga, T., Wakatsuki, T., 2011. Constraints to Sawah rice production system in Nigeria. *J. Hum. Ecol.* 36, 121–130.
- Andriess, W., Fresco, L.O., 1991. A characterization of rice-growing environments in West Africa. *Agric. Ecosyst. Environ.* 33, 377–395.
- Andriess, W., Fresco, L.O., Duivenbooden, N., Windmeijer, P.N., 1994. Multi-scale characterization of inland valley agro-ecosystems in West Africa. *Neth. J. Agric. Sci.* 42, 159–179.
- Arouna, A., Akpa, A.K.A., 2019. Water Management Technology for Adaptation to Climate Change in Rice Production: Evidence of Smart-Valley Approach in West Africa. In: Sarkar, A., Sensarma, S., vanLoon, G. (Eds.), *Sustainable Solutions for Food Security*. Springer, Cham. https://doi.org/10.1007/978-3-319-77878-5_11.
- Arouna, A., Fatogon, I.A., Saito, K., Futakuchi, K., 2021. Moving toward rice self-sufficiency in sub-Saharan Africa by 2030: lessons learned from 10 years of the Coalition for African Rice Development. *World Dev. Perspect.* 21, 100291 <https://doi.org/10.1016/j.wdp.2021.100291>.
- Asch, F., Wopereis, M.C.S., 2001. Responses of field-grown irrigated rice cultivars to varying levels of floodwater salinity in a semi-arid environment. *Field Crops Res.* 70, 127–137.
- Asai, H., Saito, K., Kawamura, K., 2021. Application of a Bayesian approach to quantify the impact of nitrogen fertilizer on upland rice yield in sub-Saharan Africa. *Field Crops Res.* 272, 108284.
- Audebert, A., 2006. Iron partitioning as a mechanism for iron toxicity tolerance in lowland rice. *Iron Toxicity in Rice-Based Systems in West Africa*. Africa Rice Center (WARDA), Cotonou, Benin.
- Audebert, A., Fofana, M., 2009. Rice yield gap due to iron toxicity in West Africa. *J. Agron. Crop Sci.* 195, 66–76.
- Aw, D., Diemer, G., 2005. Making a Large Irrigation Scheme Work: A Case Study from Mali. World Bank.
- Awio, T., Bua, B., Karungi, J., 2015. Assessing the effects of water management regimes and rice residue on growth and yield of rice in Uganda. *Am. J. Exp. Agric.* 7, 141–149.
- Balasubramanian, V., Sie, M., Hijmans, R., Otsuka, K., 2007. Increasing rice production in Sub-Saharan Africa: Challenges and Opportunities. *Adv. Agron.* 94, 55–133.
- Barro, S.E., van Asten, P.J.A., Nebié, B., Wopereis, M.C.S., Thio, B., Sié, M., Dakouo, D., Ouedraogo, I., Miezan, K.M., 2000. Dégradation des sols ou carence en éléments nutritifs dans les périmètres rizicoles de la vallée du Sourou? In: *Proceedings of the FRISIT Conference*, 4–7 April 2000, Ouagadougou.
- Becker, M., Asch, F., 2005. Iron toxicity in rice-conditions and management concepts. *J. Plant Nutr. Soil Sci.* 168, 558–573.
- Becker, M., Asch, F., Maskey, S.L., Pande, K.R., Shah, S.C., Shrestha, S., 2007. Effects of transition season management on soil N dynamics and system N balances in rice–wheat rotations of Nepal. *Field Crops Res.* 103, 98–108.

- Becker, M., Johnson, D.E., 1998. Legumes as dry season fallow in upland rice-based systems of West Africa. *Biol. Fertil. Soils* 27 (4), 358–367.
- Becker, M., Johnson, D.E., 1999. Rice yield and productivity gaps in irrigated systems of the forest zone of Côte d'Ivoire. *Field Crops Res* 60, 201–208.
- Becker, M., Johnson, D.E., 1999b. The role of legume fallows in intensified upland rice-based systems of West Africa. *Nutr. Cycl. Agroecosyst.* 53 (1), 71–81.
- Becker, M., Johnson, D.E., 2001. Improved water control and crop management effects on lowland rice productivity in West Africa. *Nutr. Cycl. Agroecosyst.* 59 (2), 119–127.
- Becker, M., Johnson, D.E., Wopereis, M.C.S., Sow, A., 2003. Rice yield gaps in irrigated systems along an agro-ecological gradient in West Africa. *J. Plant Nutr. Soil Sci.* 166 (1), 61–67.
- Becker, M., Wopereis, M.C.S., Johnson, D.E., 2002. The role of N nutrition on lowland rice yields along an agroecological gradient in West Africa. In: Horst, W.J., Schenk, M.K., Burkert, A., Claassen, N., Flessa, H., Frommer, W.B., Goldbach, H., Olfs, H.W., Romheld, V., Sattelmacher, B., Schmidhalter, U., Schubert, S., Wiren, N., Wittenmayer, L. (Eds.), *Plant nutrition*. Springer, Dordrecht, pp. 970–971.
- Bertrand, R., Keita, B., Ndiaye, K.M., 1993. La dégradation des sols des périmètres des grandes vallées sud-sahariennes: Cas de l'Office du Niger au Mali. *Cah. Agric.* 2 (5), 318–329.
- Blango, M., Cooke, R.A.C., Moiwu, J.P., 2019. Effect of soil and water management practices on crop productivity in tropical inland valley swamps. *Agric. Water Manag.* 222, 82–91.
- Boateng, E., 2005. Geographic information systems (GIS) as a decision support tool for land suitability assessment for rice production in Ghana. *West Afr. J. Appl. Ecol.* 7, 69–81.
- Boivin, P., Favre, F., Hammecker, C., Maeght, J.L., Delarivière, J., Poussin, J.C., Wopereis, M.C.S., 2002. Processes driving soil solution chemistry in a flooded rice-cropped Vertisol: analysis of long-term monitoring data. *Geoderma* 110, 87–107.
- Borges, A.V., Darchambeau, F., Teodoru, C.R., Marwick, T.R., Tamooh, F., Geeraert, N., Omengo, F.O., Guerin, F., Lambert, T., Morana, C., Okuku, E., Bouillon, S., 2015. Globally significant greenhouse-gas emissions from African inland waters. *Nat. Geosci.* 8, 637–642.
- Borgia, C., García-Bolaños, M., Li, T., Gómez-Macpherson, H., Comas, J., Connor, D., Mateos, L., 2013. Benchmarking for performance assessment of small and large irrigation schemes along the Senegal Valley in Mauritania. *Agric. Water Manag.* 121, 19–26.
- Bossio, D., Geheb, K., Critchley, W., 2010. Managing water by managing land: addressing land degradation to improve water productivity and rural livelihoods. *Agric. Water Manag.* 97 (4), 536–542.
- Bouman, B.A.M., Humphreys, E., Tuong, T.P., Barker, R., 2007. Rice Water Adv. *Agron. Vol* 92 (92), 187–237. [https://doi.org/10.1016/s0065-2113\(04\)92004-4](https://doi.org/10.1016/s0065-2113(04)92004-4).
- Brooks, D.B., 2006. An operational definition of water demand management. *Int. J. Water Resour. Dev.* Vol 22 (4), 521–528.
- Bruelle, G., Affholder, F., Abrell, T., Ripoché, A., Dusserre, J., Naudin, K., Titttonell, P., Rabeharisoa, L., Scopel, E., 2017. Can conservation agriculture improve crop water availability in an erratic tropical climate producing water stress? A simple model applied to upland rice in Madagascar. *Agric. Water Manag.* 192, 281–293.
- Bruelle, G., Naudin, K., Scopel, E., Domas, R., Rabeharisoa, L., Titttonell, P., 2015. Short- to mid-term impact of conservation agriculture on yield variability of upland rice: evidence from farmer's fields in Madagascar. *Exp. Agric.* 51, 66–84.
- Camara, A.K., 2006. Testing and developing tolerant rice varieties to iron toxicity in lower Guinea (CRA Kilissi and Koba). *Iron Toxicity in Rice-Based Systems in West Africa*. Africa Rice Center (WARDA), Cotonou, Benin.
- Carrijo, D.R., Lundy, M.E., Linquist, B.A., 2017. Rice yields and water use under alternate wetting and drying irrigation: a meta-analysis. *Field Crops Res* 203, 173–180.
- Ceuppens, J., Wopereis, M.C.S., 1999. Impact of non-drained irrigated rice cropping on soil salinization in the Senegal river delta. *Geoderma* 92, 125–140.
- Ceuppens, J., Wopereis, M.C.S., Miézan, K.M., 1997. Soil salinization processes in rice irrigation schemes in the Senegal River delta. *Soil Sci. Soc. Am. J.* 61, 1122–1130.
- Chérif, M., Audebert, A., Fofana, M., Zouzou, M., 2009. Evaluation of iron toxicity on lowland irrigated rice in West Africa. *Tropicultura* 27, 88–92.
- Costanza, R., de Groot, R., Braat, L., Kubiszewski, I., Fioramonti, L., Sutton, P., Farber, S., Grasso, M., 2017. Twenty years of ecosystem services: How far have we come and how far do we still need to go? *Ecosyst. Serv.* 28, 1–16.
- Crisci, C., Ghattas, B., Perera, G., 2012. A review of supervised machine learning algorithms and their applications to ecological data. *Ecol. Model.* 240, 113–122. <https://doi.org/10.1016/j.ecolmodel.2012.03.001>.
- Danvi, A., Giertz, S., Zwart, S.J., Diekkrüger, B., 2018. Rice intensification in a changing environment: Impact on water availability in Inland valley landscapes in Benin. *Water* 10, 74. <https://doi.org/10.3390/w10010074>.
- Danvi, A., Jütten, T., Giertz, S., Zwart, S.J., 2016. A spatially explicit approach to assess the suitability for rice cultivation in an inland valley in central Benin. *Agric. Water Manag.* 177, 95–106. <https://doi.org/10.1016/j.agwat.2016.07.003>.
- Dasappa, S., 2011. Potential of biomass energy for electricity generation in sub-Saharan Africa. *Energy Sustain. Dev.* 15 (15), 203–213.
- De Vries, M.E., Rodenburg, J., Bado, B.V., Sow, A., Leffelaar, P.A., Giller, K.E., 2010. Rice production with less irrigation water is possible in a Sahelian environment. *Field Crops Res* 116, 154–164.
- Defoer, T., Budelman eds, 2000. Managing soil fertility. A resource guide for participatory learning and action research KIT publications. Amsterdam.
- Defoer, T., Dugué, M.-J., Loosvelt, M., Worou, S., 2017. Smart-Valleys: Trainer-facilitator's Manual. Afr., Abidj., Côte d'Ivoire 130.
- Defoer, T., Wopereis, M.C.S., 2013. Raising rice yield and beyond: an experience of collective learning and innovation in rice systems in Madagascar. In: Wopereis, M.C.S., Johnson, D.E., Ahmadi, N., Tollens, E., Jalloh, A. (Eds.), *Realizing Africa's Rice Promise*. CABI, Wallingford, Oxfordshire, UK, pp. 379–389.
- Defoer, T., Wopereis, M.C.S., Idinoba, P.A., Kadisha, T.K.L., Diack, S., Gaye, M., 2004. Curriculum for Participatory Learning and Action Research (PLAR) for Integrated Rice Management (IRM) in Inland Valleys of Sub-Saharan Africa: Facilitators Manual. WARDA/IFDC, Cotonou, Benin/Muscle Shoals, USA.
- Deville, L., 1994. Valorisation des aménagements de bas-fonds au Mali. *Inland Val. Consort.* 71.
- Devkota, K.P., Sudhir-Yadav, Khandu, C.M., Beebout, S.J., Mohapatra, B.K., Singleton, G. R., Puskur, R., 2020. Assessing alternative crop establishment methods with a sustainability lens in rice production systems of Eastern India. *J. Clean. Prod.* <https://doi.org/10.1016/j.jclepro.2019.118835>.
- Devkota, M.K., Devkota, K.P., Acharya, S., McDonald, A.J., 2019. Increasing profitability, yields and yield stability through sustainable crop establishment practices in the rice-wheat systems of Nepal. *Agric. Syst.* 173, 414–423. <https://doi.org/10.1016/j.agry.2019.03.022>.
- Diagne, A., Alia, D.Y., Amovin-Assagba, E., Wopereis, M.C.S., Saito, K., Nakelse, T., 2013b. Farmers perceptions of the biophysical constraints to rice production in sub-Saharan Africa, and potential impact of research. In: Wopereis, M.C.S., Johnson, D. E., Ahmadi, N., Tollens, E., Jalloh, A. (Eds.), *Realizing Africa's Rice Promise*. CABI, Wallingford, Oxfordshire, UK, pp. 46–68.
- Diagne, A., Amovin-Assagba, E., Futakuchi, K., Wopereis, M.C.S., 2013a. Estimation of Cultivated area, number of farming households and yield for major rice-growing environments in Africa. In: Wopereis, M.C.S., Johnson, D.E., Ahmadi, N., Tollens, E., Jalloh, A. (Eds.), *Realizing Africa's Rice Promise*. CAB International, Wallingford, pp. 35–45.
- Diatta, S., Sahrawat, L.K., 2006. Iron toxicity of rice in West Africa: screening drought tolerant varieties and the role of N, P, K and Zn. *Iron Toxicity in Rice-Based Systems in West Africa*. Africa Rice Center (WARDA), Cotonou, Benin.
- Dirwai, T.L., Senzanje, A., Mudhara, M., 2019. Water governance impacts on water adequacy in smallholder irrigation schemes in KwaZulu-Natal province, South Africa. *Water Policy* 21, 127–146.
- Dittoh, S., Awuni, J.A., Akuriba, M.A., 2013. Small pumps and the poor: A field survey in the upper east region of Ghana. *Water Int.* 38 (4), 449–464.
- Dixon, C.A., Johnson, S.D., Fomba, S.N., 2006. Management of iron toxicity in rice in the inland valleys swamps in Sierra Leone. *Iron Toxicity in Rice-Based Systems in West Africa*. Africa Rice Center (WARDA), Cotonou, Benin.
- Djagba, J.F., Rodenburg, J., Zwart, S.J., Houndagba, C.J., Kiepe, P., 2014. Failure and success factors of irrigation system developments: a case study from the Ouémé and Zou valleys in Benin. *Irrig. Drain.* 63, 328–339.
- Djagba, J.F., Sintondji, L.O., Kouyaté, A.M., Baggie, I., Agbahungba, G., Hamadoun, A., Zwart, S.J., 2018a. Predictors determining the potential of inland valleys for rice production development in West Africa. *Appl. Geogr.* 96, 86–97. <https://doi.org/10.1016/j.apgeog.2018.05.003>.
- Djagba, J.F., Zwart, S.J., Houssou, C.S., Tenté, B.H.A., Kiepe, P., 2018b. Ecological sustainability and environmental risks of agricultural intensification in inland valleys in Benin. *Environ. Dev. Sustain.* 1–22.
- Djama, K., Mel, V., Diop, L., Sow, A., El-Namaky, R., Manneh, B., Saito, K., Futakuchi, K., Irmak, S., 2017. Effects of Alternate Wetting and Drying Irrigation Regime and Nitrogen Fertilizer on Yield and Nitrogen Use Efficiency of Irrigated Rice in the Sahel. *Water* 10, 711. <https://doi.org/10.3390/w10060711>.
- Dossou-Yovo, E.R., Baggie, I., Djagba, F.J., Zwart, S.J., 2017. Diversity of inland valleys and opportunities for agricultural development in Sierra Leone. *PLoS One* 12 (6). <https://doi.org/10.1371/journal.pone.0180059>.
- Dossou-Yovo, E.R., Brueggemann, N., Naab, J., Huat, J., Ampofo, E., Ago, E., Agbossou, E., 2016. Reducing soil CO₂ emission and improving upland rice yield with no-tillage, straw mulch and nitrogen fertilization in northern Benin. *Soil Tillage Res.* 156, 44–53.
- Dossou-Yovo, E.R., Saito, K., 2021. Can management practices reduce weed infestation and increase water productivity, rice yield and grain quality in irrigated systems in central Côte d'Ivoire? *F. Crop. Res.* 108209. <https://doi.org/10.1016/j.fcr.2021.108209>.
- Dossou-Yovo, E.R., Vandamme, E., Dieng, I., Johnson, J.M., Saito, K., 2020. Decomposing rice yield gaps into efficiency, resource and technology yield gaps in sub-Saharan Africa. *F. Crop. Res.* 258, 107963. <https://doi.org/10.1016/j.fcr.2020.107963>.
- Dossou-Yovo, E.R., Zwart, S., Kouyaté, A., Ouedraogo, I., Bakare, O., 2019. Predictors of Drought in Inland Valley Landscapes and Enabling Factors for Rice Farmers' Mitigation Measures in the Sudan-Sahel Zone. *Sustainability* 11 (1), 79. <https://doi.org/10.3390/su11010079>.
- Duku, C., Zwart, S.J., Hein, L., 2016. Modelling the forest and woodland-irrigation nexus in tropical Africa: a case study in Benin. *Agric. Ecosyst. Environ.* 230, 105–115.
- Eagle, A.J., Bird, J.A., Horwath, W.R., Linquist, B.A., Brouder, S.M., Hill, J.E., van Kessel, C., 2000. Rice yield and nitrogen utilization efficiency under alternative straw Management practices. *Agron. J.* 92, 1096–1103.
- Erenstein, O., 2003. Smallholder conservation farming in the tropics and subtropics: a guide to the development and dissemination of mulching with crop residues and cover crops. *Agric. Ecosyst. Environ.* 100, 17–37.
- FAOSTAT, 2021. Food Agric. Data. (<http://www.fao.org/faostat/en/>).
- Fashola, O.O., Imole, E.D., Wakatsuki, T., 2007. Water management practices for sustainable rice production in Nigeria. *Niger. Agric. J.* 38, 40–48.
- Fick, S.E., Hijmans, R.J., 2017. WorldClim 2: new 1-km spatial resolution climate surfaces for global land areas. *Int. J. Climatol.* 37 (12), 4302–4315. <https://doi.org/10.1002/joc.5086>.

- Giertz, S., Steup, G., Schönbrodt, S., 2012. Use and constraints on the use of inland valley ecosystems in central Benin: results from an inland valley survey. *Erdkunde* 66, 239–253.
- Giller, K.E., Witter, E., Corbeels, M., Titttonell, P., 2009. Conservation agriculture and smallholder farming in Africa. heretics' view. *Field Crops Res* 114, 23–34.
- Gridley, H.E., Efisue, A., Tolou, B., Bakayoko, T., 2006. Breeding for tolerance to iron toxicity at WARDA. Iron Toxicity in Rice-Based Systems in West Africa. Africa Rice Center (WARDA), Cotonou, Benin.
- Grotelüschen, K., Gaydon, D.S., Langensiepen, M., Ziegler, S., Kwisiga, J., Senthilkumar, K., Whitbread, A.M., Becker, M., 2021. *Agric. Water Manag.* 258, 107146.
- Gumma, M., Thenkabail, P.S., Fujii, H., Namara, R., 2009. Spatial models for selecting the most suitable areas of rice cultivation in the Inland Valley Wetlands of Ghana using remote sensing and geographic information systems. *J. Appl. Remote Sens* 3 (1), 033537. <https://doi.org/10.1117/1.3182847>.
- Haefele, S.M., Nelson, A., Hijmans, R.J., 2014. Soil quality and constraints in global rice production. *Geoderma* 235–236, 250–259.
- Haefele, S., Wopereis, M., Boivin, P., N'Diaye, A., 1999. Effect of puddling on soil desalinization and rice seedling survival in the Senegal River delta. *Soil Tillage Res* 51, 35–46.
- Hengl, T., Heuvelink, G.B.M., Kempen, B., Leenaars, J.G.B., Walsh, M.G., Shepherd, K.D., Tondoh, J.E., 2015. Mapping Soil Properties of Africa at 250 m Resolution: Random Forests Significantly Improve Current Predictions. *PLoS ONE* 10 (6). <https://doi.org/10.1371/journal.pone.0125814>.
- Hengl, T., Leenaars, J.G.B., Shepherd, K.D., Walsh, M.G., Heuvelink, G.B.M., Mamo, T., Kwabena, N.A., 2017. Soil nutrient maps of Sub-Saharan Africa: assessment of soil nutrient content at 250 m spatial resolution using machine learning. *Nutr. Cycl. Agroecosyst.* 109 (1), 77–102. <https://doi.org/10.1007/s10705-017-9870-x>.
- Huat, J., Fusillier, J., Dossou-Yovo, E.R., Lidon, B., Kouyaté, A.M., Touré, A., Simpapa, M. B., Hamadou, A., 2019. Benefits and limits of inland valley development to enhance agricultural growth: a farmers' perception approach in southern Mali. *Environ. Development and Sustainability*, 22, 6111–6129.
- Humphreys, E., Kukal, S.S., Christen, E.W., Hira, G.S., Balwinder-Singh, Sudhir-Yadav, Sharma, R.K., 2010. Halting the groundwater decline in North-West India - which crop technologies will be winners? *Adv. Agron.* 109, 155–217.
- Husson, O., Tano, B.F., Saito, K., 2022. Designing low-input upland rice-based cropping systems with conservation agriculture for climate change adaptation: A six-year experiment in M'bé, Bouaké, Côte d'Ivoire. *Field Crops Res.*
- Ibrahim, A., Saito, K., Bado, V.B., Wopereis, M.C.S., 2021. Thirty years of agronomy research for development in irrigated rice-based cropping systems in the West African Sahel: Achievements and perspectives. *Field Crops Res.* 266, 108149.
- Igwe, C.A., Wakatsuki, T., 2012. Multi-functionality of Sawah eco-technology: role in combating soil degradation and pedological implications. *Pedologist* 55, 364–372.
- Jellason, N.P., Robinson, E.J.Z., Chapman, A.S.A., Neina, D., Devenish, A.J.M., Po, J.Y.T., Adolph, B.A., 2021. Systematic review of drivers and constraints on agricultural expansion in Sub-Saharan Africa. *Land* 10, 332.
- Jiang, Y., Carrijo, D., Huang, S., Chen, J., Balaine, N., Zhang, W., van Groenigen, K.J., Linquist, B., 2019. Water management to mitigate the global warming potential of rice systems: a global meta-analysis. *Field Crops Res.* 234, 47–54.
- Jost, C., Kyazze, F., Naab, J., Neelormi, S., Kinyangi, J., Zougmore, R., Aggarwal, P., Bhatta, G., Chaudhury, M., Tapio-Bistrom, M., Nelson, S., Kristjansson, P., 2016. Understanding gender dimensions of agriculture and climate change in smallholder farming communities. *Clim. Dev.* 8 (2), 133e144. <https://doi.org/10.1080/17565529.2015.1050978>.
- Jusu, M.S., Mansaray, M.S., Fomba, S.N., Jallow, A.B., 2006. Combating iron toxicity in rice in inland valleys swamps of Sierra Leone through varietal improvement. In: Iron Toxicity in Rice-Based Systems in West Africa. Africa Rice Center (WARDA, Cotonou, Benin).
- Kader, M., Senge, M., Mojidi, M., Ito, K., 2017. Recent advances in mulching materials and methods for modifying soil environment. *Soil . Res.* 168, 155–166.
- Kassam, A., Derpsch, R., Friedrich, T., 2014. Global achievements in soil and water conservation: the case of conservation agriculture. *Inter. Soil Water Cons. Res.* 2 (1), 5–13.
- Kim, D.G., Grieco, E., Bombelli, A., Hickman, J.E., Sanz-Cobena, A., 2021. Challenges and opportunities for enhancing food security and greenhouse gas mitigation in smallholder farming in sub-Saharan Africa. *A Rev. Food Secur.* 1–20.
- Kim, D.G., Hernandez-Ramirez, G., Giltrap, D., 2013. Linear and nonlinear dependency of direct nitrous oxide emissions on fertilizer nitrogen input: A meta-analysis. *Agr. Ecosyst. Environ.* 168, 53–65.
- Kim, D.G., Thomas, A.D., Pelster, D., Rosenstock, T.S., Sanz-Cobena, A., 2016. Greenhouse gas emissions from natural ecosystems and agricultural lands in sub-Saharan Africa: synthesis of available data and suggestions for further research. *Biogeosciences* 13 (16), 4789–4809.
- Komatsu, S., Saito, K., Sakurai, T., 2022. Changes in production, yields, and the cropped area of lowland rice over the last 20 years and factors affecting their variations in Côte d'Ivoire. *Field Crops Res.*
- Kramm, J., Wirkus, L., 2010. Local Water Governance: Negotiating Water Access and Resolving Resource Conflicts in Tanzanian Irrigation Schemes (MICROCON Research Working Paper No. 33). Brighton.
- Krupnik, T.J., Rodenburg, J., Haden, V.R., Mbaye, D., Shennan, C., 2012a. Genotypic trade-offs between water productivity and weed competition under the System of Rice Intensification in the Sahel. *Agric. Water Manag* 115, 156–166.
- Krupnik, T.J., Shennan, C., Rodenburg, J., 2012b. Yield, water productivity and nutrient balances under the System of Rice Intensification and Recommended Management Practices in the Sahel. *F. Crop. Res* 130, 155–167. <https://doi.org/10.1016/j.fcr.2012.02.003>.
- Kumar, V., Ladha, J.K., 2011. Chapter Six - Direct Seeding of Rice: Recent Developments and Future Research Needs. In: Donald, L.S. (Ed.), *Advances in Agronomy*. Academic Press, pp. 297–413. <https://doi.org/10.1016/B978-0-12-387689-8.00001-1>.
- Lamin, A.S., Kamara, S.T., 1997. Water management and hydrological study in the Sawtarr Swamp LUNGI AREA. Inland Val. Consort.
- Lawson, E.T., Alare, R.S., Salifu, A.R.Z., Thompson-Hall, M., 2019. Dealing with climate change in semi-arid Ghana: Understanding intersectional perceptions and adaptation strategies of women farmers. *GeoJournal* 85 (2), 439–452. <https://doi.org/10.1007/s10708-019-09974-4>.
- Liang, K.M., Zhong, X.H., Huang, N.R., Lampayan, R.M., Pan, J.F., Tian, K., Liu, Y.Z., 2016. Grain yield, water productivity and CH₄ emission of irrigated rice in response to water management in south China. *Agric. Water Manag* 163, 319–331.
- Livingston, G., Schonberger, S., Delaney, S., 2011. Sub-Saharan Africa: The state of smallholders in agriculture. Paper presented at the IFAD Conference on New Directions for Smallholder Agriculture. Citeseer, 25.
- Lokossou, B., 2006. Evaluating iron toxicity on rice in production in Lotodenou in southern Benin. Iron Toxicity in Rice-Based Systems in West Africa. Africa Rice Center (WARDA), Cotonou, Benin.
- Makate, C., 2019. Effective Scaling of Climate-Smart Agriculture Innovations in African Smallholder Agriculture: A review of Approaches, Policy and Institutional Strategy Needs. *Environ. Sci. Policy* 96, 37–51. <https://doi.org/10.1016/j.envsci.2019.01.014>.
- Marlet, S., Valles, V., Barbiéro, L., 1996. Field study and simulation of geochemical mechanism of soil alkalization in the Sahelian zone of Niger. *Arid Soil Res. Rehabil.* 10, 243–256.
- Marlet, S., Barbiéro, L., Valles, V., 1998. Soil alkalization and irrigation in the Sahelian zone of Niger II. Agronomic consequences of alkalinity and sodicity. *Arid Soil Res. Rehabil.* 12, 139–158.
- Mdemu, M., Mziray, N., Bjornlund, H., Kashaigili, J., 2017. Productivity barriers and opportunities at the Kiwira and Magozi irrigation schemes in Tanzania. *Int. J. Water Resour. Dev.* 33, 725–739.
- Minh, T., Cofie, O., Lefore, N., Schmitter, P., 2020. Multi-stakeholder dialogue space on farmer-led irrigation development in Ghana: an instrument driving systemic change with private sector initiatives. *Knowl. Manag. Dev. J.* 15 (2).
- Mishra, A.K., Singh, V.P., 2010. A review of drought concepts. *J. Hydrol.* 391, 202–216.
- Niang, A., Becker, M., Ewert, F., Dieng, I., Gaiser, T., Tanaka, A., Senthilkumar, K., Rodenburg, J., Johnson, J.-M., Akapko, C., Segda, Z., Gbakatchetche, H., Jaiteh, F., Bam, R.K., Dogbe, W., Keita, S., Kamissoko, N., Mossi, I.M., Bakare, O.S., Cissé, M., Baggie, I., Abledé, K.A., Saito, K., 2017. Variability and determinants of yields in rice production systems of West Africa. *F. Crop. Res.* 207, 1–12.
- Niang, A., Becker, M., Ewert, F., Tanaka, A., Dieng, I., Saito, K., 2018. Yield variation of rainfed rice as affected by field water availability and N fertilizer use in central Benin. *Nutr. Cycl. Agroecosyst.* 110, 293–305.
- Nwite, J.C., Igwe, C.A., Wakatsuki, T., 2008. Evaluation of sawah rice management systems in inland valley in south-eastern Nigeria. *Soil chemical properties and yield. Paddy Water Environ.* 6 (3), 299–307.
- Obalum, S.E., Nwite, J.C., Oppong, J., Igwe, C.A., 2011. Variations in Selected Soil Physical Properties with Landforms and Slope within an Inland Valley Ecosystem in Ashanti Region of Ghana. *Soil Water Res* 6 (2), 73–82.
- OECD-FAO, 2019. OECD-FAO Agricultural Outlook 2019–2028. OECD Publishing, Paris.
- Pandey, S., Rosegrant, M. W., Sulser, T., & Bhandari, H. (2010). Rice price crisis: Causes, impacts, and solution. *Asian Journal of Agriculture and Development*, 2, 1–15.
- Oladele, O.I., Kolawole, A., Wakatsuki, T., 2011. Land tenure, investment and adoption of Sawah rice production technology in Nigeria and Ghana: a qualitative approach. *Afr. J. Agric. Res.* 6, 1519–1524.
- Oladele, O.I., Wakatsuki, T., 2010. Sawah rice eco-technology and actualization of green revolution in West Africa: Experience from Ghana and Nigeria. *Rice Sci.* 17 (3), 168–172.
- Olaleye, A.O., Akinbola, G.E., Marake, V.M., Molete, S.F., Mapheshoane, B., 2008. Soil in suitability evaluation for irrigated lowland rice culture in south western nigeria: Management implications for sustainability. *Commun. Soil Sci. Plant Anal.* 39, 2920–2938. <https://doi.org/10.1080/00103620802432824>.
- Onaga, G., Kikafunda, J., Bigirwa, G., Asea, G., Mwamburi, L.A., 2020. Rice response to nitrogen and supplemental irrigation under low phosphorus and potassium in upland production systems in East Africa. In M. A. Sutton, K. E. Mason, A. Bleeker, W. K. Hicks, C. Masso, S. Reis, M. Bekunda (Eds.), *Just enough nitrogen. Perspectives on how to get there for regions with too much and too little nitrogen* (Proceedings of the 6th International Nitrogen Conference). Chapter 15. Springer.
- Ondiek, R.A., Kitaka, N., Oduor, S.O., 2016. Assessment of provisioning and cultural ecosystem services in natural wetlands and rice fields in Kano floodplain, Kenya. *Ecosyst. Serv.* 21, 166–173. <https://doi.org/10.1016/j.ecoser.2016.08.008>.
- Perez, C., Jones, E.M., Kristjansson, P., et al., 2015. How resilient are farming households and communities to a changing climate in Africa? A gender-based perspective. *Glob. Environ. Change* 34, 95–107. <https://doi.org/10.1016/j.gloenvcha.2015.06.003>.
- Poussin, J.C., Diallo, Y., Legoupil, J.C., Sow, A., 2005. Increase in rice productivity in the Senegal River valley due to improved collective management of irrigation schemes. *Agron. Sustain. Dev.* 25, 225–236.
- Poussin, J.C., Renaudin, L., Adogoba, D., Sanon, A., Tazen, F., Dogbe, W., Fusillier, J.-L., Barbier, B., Cecchi, P., 2015. Performance of small reservoir irrigated schemes in the Upper Volta basin: case studies in Burkina Faso and Ghana. *Water Resour., Rural Dev.* 6 (2015), 50–65.
- Raes, D., Deckers, J., Diallo, A.M., 1995. Water requirements for salt control in rice schemes in the Senegal river delta and valley. *Irrig. Drain. Syst.* 9, 129–141.

- Rao, N., Lawson, E.T., Raditloane, W.N., Solomon, D., Angula, M.N., 2017. Gendered vulnerabilities to climate change: insights from the semi-arid regions of Africa and Asia. *Clin. Dev.* 1–13. <https://doi.org/10.1080/17565529.2017.1372266>.
- Raufu, M.O., 2014. Cost And Return Analysis Of Rice Production In Kwara State, Nigeria Under Sawah Technology. *Adv. Agric. Biol.* 1 (2), 79–83, 2014.
- Rodenburg, J., 2013. Inland Valleys: Africa's future food baskets. In: Wopereis, M.C.S., Johnson, D.E., Ahmadi, N., Tollens, E., Jalloh, A. (Eds.), *Realizing Africa's Rice Promise*. CAB International, Wallingford, UK, pp. 276–293.
- Rodenburg, J., Johnson, D.E., 2009. Weed management in rice-based cropping systems in Africa. *Adv. Agron.* 103, 149–218.
- Rodenburg, J., Johnson, J.-M., Dieng, I., Senthilkumar, K., Vandamme, E., Akakpo, C., Allarangaye, M.D., Baggie, I., Bakare, S.O., Bam, R.K., Bassoro, I., Abera, B.B., Cisse, M., Dogbe, W., Gbakatchetché, H., Jaiteh, F., Kajiru, G.J., Kalisa, A., Kamissoko, N., Sékou, K., Kokou, A., Mapiemfu-Lamare, D., Lunze, F.M., Mghase, J., Maiga, I.M., Nanfumba, D., Niang, A., Rabeson, R., Segda, Z., Sillo, F.S., Tanaka, A., Saito, K., 2019. Status quo of chemical weed control in rice in sub-Saharan Africa. *Food Secur.* 11, 69–92.
- Rodenburg, J., Randrianjafizana, M.T., Büchi, L., Dieng, I., Andrianaivo, A.P., Ravaomanarivo, L.H.R., Autfray, P., 2020. Mixed outcomes from conservation practices on soils and Striga-affected yields of a low-input, rice–maize system in Madagascar. *Agron. Sustain. Dev.* 40, 1–11.
- Rodenburg, J., Zwart, S.J., Kiepe, P., Narteh, L.T., Dogbe, W., Wopereis, M.C.S., 2014. Sustainable rice production in African inland valleys: Seizing regional potentials through local approaches. *Agric. Syst.* 123, 1–11. <https://doi.org/10.1016/j.agsys.2013.09.004>.
- Rosenstock, T.S., Lubberink, R., Gondwe, S., Manyise, T., Dentoni, D., 2020. Inclusive and adaptive business models for climate-smart value creation. *Curr. Opin. Environ. Sustain.* 42, 76–81. <https://doi.org/10.1016/j.coesust.2019.12.005>.
- Rosenstock, T.S., Mathew, M., Pelster, D.E., Butterbach-Bahl, K., Rufino, M.C., Thiong'o, M., Mutuo, P., Abwanda, S., Rioux, J., Kimaro, A.A., Neufeldt, H.C.J.G., 2016. Greenhouse gas fluxes from agricultural soils of Kenya and Tanzania. *J. Geophys. Res.* 121, 1568–1580.
- Saito, K., Asai, H., Zhao, D., Laborte, A.G., Grenier, C., 2018. Progress in varietal improvement for increasing upland rice productivity in the tropics. *Plant Prod. Sci.* 21 (3), 145–158.
- Saito, K., Dieng, I., Touré, A., Somado, E.A., Wopereis, M.C.S., 2015. Rice yield growth analysis for 24 African countries over 1960–2012. *Glob. Food Sect.* 5, 62–69.
- Saito, K., Nelson, A., Zwart, S.J., Niang, A., Sow, A., Yoshida, H., Wopereis, M.C.S., 2013. Towards a better understanding of biophysical determinants of yield gaps and the potential for expansion of rice-growing area in Africa. In: Wopereis, M.C.S., Johnson, D.E., Ahmadi, N., Tollens, E., Jalloh, A. (Eds.), *Realizing Africa's Rice Promise*. CAB International, Wallingford, UK, pp. 188–203.
- Saito, K., van Oort, P.A.J., Tanaka, A., Dieng, I., Senthilkumar, K., Vandamme, E., Johnson, J.-M., Niang, A., Ahouanton, K., Alognon, A., Akakpo, C., Segda, Z., Bassoro, I., Lamare, D., Allarangaye, M., Gbakatchetché, H., Bayuh, B., Jaiteh, F., Bam, R., Dogbe, W., Sékou, K., Rabeson, R., Kamissoko, N., Mossi, I., Bakare, O., Mabone, F., Gasore, E., Baggie, I., Kajiru, G., Ablede, K., Nanfumba, D., 2017. Yield gap analysis towards meeting future rice demand. In: Sasaki, T. (Ed.), *Achieving Sustainable Cultivation of Rice*. Cultivation, Pest and Disease Management, vol. 2. Burleigh Dodds Science Publishing, Cambridge, UK, pp. 157–182.
- Saito, K., Vandamme, E., Johnson, J.-M., Tanaka, A., Senthilkumar, K., Dieng, I., Akakpo, C., Gbaguidi, F., Segda, Z., Bassoro, I., Lamare, D., Gbakatchetché, H., Belay, B., Jaiteh, F., Kwame, R., Dogbe, W., Sékou, K., Rabeson, R., Kamissoko, N., Maiga, I., Dawi, B., Oladele, S., Kalisa, A., Baggie, I., Jasper, G., Ablede, K., Ayea, T., Nanfumba, D., Wopereis, M.C.S., 2019. Yield-limiting macronutrients for rice in sub-Saharan Africa. *Geoderma* 338, 546–554.
- Schmitter, P., Zwart, S.J., Danvi, A., Gbaguidi, F., 2015. Contributions of lateral flow and groundwater to the spatio-temporal variation of irrigated rice yields and water productivity in a West-African inland valley. *Agric. Water Manag.* 152, 286–298.
- Seck, P.A., Tollens, E., Wopereis, M.C.S., Diagne, A., Bamba, I., 2010. Rising trends and variability of rice prices: Threats and opportunities for Sub-Saharan Africa. *Food Policy* 35, 403–411.
- Senthilkumar, K., Rodenburg, J., Dieng, I., Vandamme, E., Sillo, F.S., Johnson, J.M., Rajaona, A., Ramarolahy, J.A., Gasore, R., Abera, B.B., Kajiru, G.J., Mghase, J., Lamo, J., Rabeson, R., Saito, S., 2020. Quantifying rice yield gaps and their causes in Eastern and Southern Africa. *J. Agro Crop Sci.* 206, 478–490. <https://doi.org/10.1111/jac.12417>.
- Sibhatu, K.T., Krishna, V.V., Qaim, M., 2015. Production diversity and dietary diversity in smallholder farm households. *Proc. Natl. Acad. Sci. U. S. A.* 112, 10657–10662.
- Sikirou, M., Saito, K., Achigan-Dako, E.G., Dramé, K.N., Ahanchédé, A., Venuprasad, R., 2015. Genetic improvement of iron toxicity tolerance in rice—progress, challenges and prospects in West Africa. *Plant Prod. Sci.* 18, 423–434.
- Sikirou, M., Saito, K., Drame, K.N., Saidou, A., Dieng, I., Ahanchédé, A., Venuprasad, R., 2016. Soil-based screening for iron toxicity tolerance in rice using pots. *Plant Prod. Sci.* 19, 489–496.
- Sikirou, M., Shittu, A., Konaté, K.A., Maji, A.T., Ngaujah, A.S., Sanni, K.A., 2018. Screening African rice (*Oryza glaberrima*) for tolerance to abiotic stresses: i. Fe toxicity. *Field Crops Res.* 220, 3–9. *Smart-Valleys: Trainer-facilitator's Manual*. AfricaRice, Abidjan, Côte d'Ivoire: 130 pp.
- Sumberg, J., Thompson, J., 2012. *Contested Agronomy: Agricultural Research in a Changing World*. Routledge.
- Tanaka, A., Diagne, M., Saito, K., 2015. Causes of yield stagnation in irrigated lowland rice systems in the Senegal River valley: application of dichotomous decision tree analysis. *Field Crops Res.* 176, 99–107. <https://doi.org/10.1016/j.fcr.2015.02.020>.
- Tanaka, A., Johnson, J.-M., Senthilkumar, K., Akakpo, C., Segda, Z., Yameogo, L.P., Bassoro, I., Mapiemfu, D., Allarangaye, M.D., Gbakatchetché, H., Bayuh, B.A., Jaiteh, F., Bam, R.K., Dogbe, W., Sékou, K., Rabeson, R., Rakotoarisoa, N.M., Kamissoko, N., Maiga, I., Bakare, S.O., Mabone, F.L., Gasore, E.R., Baggie, I., Kajiru, G.J., Mghase, J., Ablede, K.A., Nanfumba, D., Saito, K., 2017. On-farm rice yield and its association with biophysical factors in sub-Saharan Africa. *Eur. J. Agron.* 85, 1–11.
- Tanaka, A., Saito, K., Azoma, K., Kobayashi, K., 2013. Factors affecting variation in farm yields of irrigated lowland rice in southern-central Benin. *Eur. J. Agron.* 44, 46–53.
- Tchetan, B., 2019. Variability and determinants of rice yield in inland valleys under traditional and Smart-Valleys production systems in northern Benin (West Africa). Master thesis. University of Parakou, Benin 102.
- Thenkabail, P., Nolte, C., 1995. Regional characterization of inland valleys agro-ecosystems in Save, Bante, Bassila, and Parakou regions in south central republic of Benin through integration of remote sensing, global positioning systems and ground truth data in Geographic Information Systems Network. *Inland Val. Charact. Rep.* 46.
- Tittonell, P., Scopel, E., Andrieu, N., Posthumus, H., Mapfumo, P., Corbeels, M., Van Halsema, G.E., Lahmar, R., Lugandu, S., Rakotoarisoa, J., Mtambanengwe, F., Pound, B., Chikowo, R., Naudin, K., Triomphe, B., Mkomwa, S., 2012. Agroecology-based aggradation-1 conservation agriculture (ABACO): targeting innovations to combat soil degradation and food insecurity in semi-arid Africa. *Field Crop Res.* 132, 168–174.
- Totin, E., Stroosnijder, L., Agbossou, E., 2013. Mulching upland rice for efficient water management: a collaborative approach in Benin. *Agric. Water Manag.* 125, 71–80.
- Touré, A., Becker, M., Johnson, D.E., Koné, B., Kossou, D.K., Kiepe, P., 2009. Response of lowland rice to agronomic management under different hydrological regimes in an inland valley of Ivory Coast. *Field Crops Res.* 114, 304–310.
- Usman, A., Imolehin, E.D., Tiarniyu, S.A., Wakatsuki, T., Ibrahim, P.A., Ways, J., 2014. Agronomic evaluation of Rice Production Systems of Sawah Ecotechnology in the Inland valley of Central Nigeria. *IOSR J. Agric. Vet. Sci.* 2319–2372.
- Valbuena, D., Erenstein, O., Homann-Kee Tui, S., Abdoulaye, T., Claessens, L., Duncan, A.J., Gérard, B., Rufino, M., Teufel, N., van Rooyen, A., van Wijk, M.T., 2012. Conservation agriculture in mixed crop-livestock systems: coping crop residue trade-offs in Sub-Saharan Africa and South Asia. *Field Crops Res.* 132, 175–184.
- Valbuena, D., Tui, S.H.-K., Erenstein, O., Teufel, N., Duncan, A., Abdoulaye, T., Swain, B., Mekonnen, K., Germaine, I., Gérard, B., 2015. Identifying determinants, pressures and trade-offs of crop residue use in mixed smallholder farms in Sub-Saharan Africa and South Asia. *Agric. Syst.* 134, 107–118.
- van Asten, P.J.A., Barbiero, L., Wopereis, M.C.S., van der Zee, S.E.A.T.M., 2003. Actual and potential salt-related soil degradation in an irrigated rice scheme in the Sahelian zone of Mauritania. *Agric. Water Manag.* 60, 13–32.
- van Asten, P.J.A., Wopereis, M.C.S., Haefele, S., Isselmou, M.O., Kropff, M.J., 2002. Explaining yield gaps on farmer-identified degraded and non-degraded soils in a Sahelian irrigated rice scheme. *Neth. J. Agr. Sci.* 50, 277–296.
- van Asten, P.J., van Bodegom, P., Mulder, L., Kropff, M., 2005. Effect of straw application on rice yields and nutrient availability on an alkaline and a pH-neutral soil in a Sahelian irrigation scheme. *Nutr. Cycl. Agroecosystems* 72, 255–266.
- Van Duivenbooden, N., Windmeijer, P.N., Andriess, W., Fresco, L.O., 1997. The Integrated Transect Method as a tool for land use characterisation with special reference to Inland Valley agro-ecosystems in West Africa. *Landsc. Urban Plan.* 34, 143–160.
- van Ittersum, M.K., Cassman, K.G., Grassini, P., Wolf, J., Tittonell, P., Hochman, Z., 2013. Yield gap analysis with local to global relevance - a review. *F. Crop. Res.* 143, 4–17.
- van Ittersum, M.K., Rabbinge, R., 1997. Concepts in production ecology for analysis and quantification of agricultural input-output combinations. *F. Crop. Res.* 52, 197–208.
- van Ittersum, M.K., van Bussel, L.G., Wolf, J., Grassini, P., van Wart, J., Guilpart, N., Claessens, L., de Groot, H., Wiebe, K., Mason-D'Croz, D., Yang, H., Boogaard, H., van Oort, P.A., van Loon, M.P., Saito, K., Adimo, O., Adjei-Nsiah, S., Agali, A., Bala, A., Chikowo, R., Kaizzi, K., Kouressy, M., Makoi, J.H., Ouattara, K., Tesfaye, K., Cassman, K.G., 2016. Can sub-Saharan Africa feed itself? *Proc. Natl. Acad. Sci. U. S. A.* 113, 14964–14969.
- Van Loon, J., Woltering, L., Krupnik, T.J., Baudron, F., Boa, M., Govaerts, B., 2020. Scaling agricultural mechanization services in smallholder farming systems: case studies from sub-Saharan Africa, South Asia, and Latin America. *Agric. Syst.* 180, 102792.
- van Oort, P.A.J., 2018. Mapping abiotic stresses for rice in Africa: Drought, cold, iron toxicity, salinity and sodicity. *Field Crops Res.* 219 (February), 55–75. <https://doi.org/10.1016/j.fcr.2018.01.016>.
- van Oort, P.A.J., Saito, K., Dieng, I., Grassini, P., Cassman, K.G., van Ittersum, M.K., 2017. Can yield gap analysis be used to inform R & D prioritisation? *Glob. Food Sec.* 12, 109–118.
- van Oort, P.A.J., Saito, K., Tanaka, A., Amovin-Assagba, E., Van Bussel, L.G.J., van Wart, J., de Groot, H., van Ittersum, M.K., Cassman, K.G., Wopereis, M.C.S., 2015. Assessment of rice self-sufficiency in 2025 in eight African countries. *Glob. Food Secur.* 5, 1–11.
- Venot, J.-P., Hirvonen, M., 2013. Enduring controversy: Small reservoirs in Sub-Saharan Africa. *Soc. Nat. Resour.* 26 (8), 883–897.
- Wakatsuki, T., Buri, M.M., Oladele, O.I., 2009. West African rice green revolution by Sawah eco-technology and the creation of SATOYAMA systems. In: *Kyoto Working Papers on Area Studies No. 63, JSPS Global COE Program Series 61 In search of Sustainable Humanosphere in Asia and Africa*. 30.
- West Africa Rice Development Association. 1996, Annual report 1995. WARDA, Bouaké, Côte d'Ivoire.
- Westermann, O., Förch, W., Thornton, P., Körner, J., Cramer, L., Campbell, B., 2018. Scaling up agricultural interventions: Case studies of climate-smart agriculture. *Agric. Syst.* 165, 283–293. <https://doi.org/10.1016/j.agsys.2018.07.007>.

- Windmeijer, P.N., Andriessse, W., 1993. Inland Valleys in West Africa: An Agroecological Characterization of Rice Growing Environments. ILRI, Wageningen.
- Windmeijer, P.N., Dugué, M.J., Jamin, J.-Y. Van de Giesen, N., 2002. Describing Hydrological Characteristics for Inland Valley Development. West Africa Rice Development Association, Bouaké, Côte d'Ivoire.
- Woltering, L., Fehlenberg, K., Gerard, B., Ubels, J., Cooley, L., 2019. Scaling – from “reaching many” to sustainable systems change at scale: A critical shift in mindset. *Agric. Syst.* 176, 102652.
- Wopereis, M.C.S., Ceuppens, J., Boivin, P., NDiaye, A.M., Kane, A., 1998. Preserving soil quality under irrigation in the Senegal River valley. *Neth. J. Agric. Sci.* 46, 97–107.
- Wopereis, M.C.S., Defoer, T., Idinoba, P., Diack, S., Dugué, M., 2009. Curriculum for Participatory Learning and Action Research (PLAR) for Integrated Rice Management (IRM) in Inland Valleys of Sub-Saharan Africa: Technical Manual. Africa Rice Center, Cotonou, Benin: 26–32.
- Wopereis, M.C.S., Defoer, T., Idinoba, M.E., Diack, S., Dugué, M.J., 2007. Participatory learning and action research (PLAR) for integrated rice management (IRM) in inland valleys of sub-Saharan Africa: Technical manual. WARDA/IFDC, Cotonou, Benin/Muscle Shoals, USA.
- Wopereis, M.C.S., Donovan, C., Nebie, B., Guindo, D., N'Diaye, M.K., 1999. Soil fertility management in irrigated rice systems in the Sahel and Savannah regions of West Africa. Part I. Agronomic analysis. *Field Crops Res* 61, 125–145.
- Worou, O.N., Gaiser, T., Saito, K., Goldbach, H., Ewert, F., 2013. Spatial and temporal variation in yield of rainfed lowland rice in inland valley as affected by fertilizer application and bunding in North-West Benin. *Agric. Water Manag.* 126, 119–124.
- Xu, L., Li, X., Wang, X., Xiong, D., Wang, F., 2019. Comparing the grain yields of direct-seeded and transplanted rice: a meta-analysis. *Agronomy* 9 (11), 767.
- Yadvinder-Singh, Bijay-Singh, Timsina, J., 2005. Crop residue management for nutrient cycling and improving soil productivity in rice-based cropping systems in the tropics. *Adv. Agron.* 85, 269–407.