SOIL SURVEY INSTITUTE (STIBOKA)
MINISTRY OF AGRICULTURE
P.O. Box 98
6700 AB Wageningen
Netherlands

Stibolia

REPUBLIC OF KENYA

CATALOGUE OF MAPS

PUBLISHED BY
SURVEY OF KENYA
P.O. BOX 30046,
NAIROBI.

MARCH 1985

ISRIC LIBRARY

KE 1985.16

GEOSURVEY INTERNATIONAL

Geosurvey provide the following services worldwide:

Airborne geophysics utilizing fixed-wing aircraft and helicopters, for electromagnetic, high sensitivity magnetic and radiometric surveys. Computer processing and automated plotting of geophysical data, digital Landsat image processing, analysis and interpretation. Integrated geophysical/geological interpretation of magnetic, radiometric, electromagnetic, gravimetric and Landsat data. Mineral and ground water exploration, photogeology, geochemical sampling, analysis and assay.

Aerial photography using Wild RC 10 cameras capable of wide or superwide angle lenscone and high altitude photography. Ground surveys including engineering surveys, Doppler satellite positioning and photo control. Photogrammetric digital data base compilation, photogrammetric and orthophoto mapping.

Geosurvey has the most modern equipment ranging from specially modified survey aircraft to totally dedicated interactive computer systems. The operational centre based at Wilson Airport, Nairobi, supports 11 survey aircraft, film and geochemical laboratories, a photogrammetric mapping section and teams of experienced surveyors.

The data processing centre at East Molesey, England undertakes the computer processing and interpretation of geophysical data, Landsat image processing and photogrammetric mapping, supported by modern reprographic, draughting and cartographic facilities.

Geosurvey International Limited,
P.O. Box 30750,
Nairobi,
Kenya.
Tel: 501501/22386
Telex: 22287 GEOSURVEY

Geosurvey International Limited,
Geosurvey House, Orchard Lane,
East Molesey, Surrey KT8 OBY,
England.
Tel:(01) 397 0591, (01) 398 8371
Telex: 928463 GEOSUR G

ISRIC LIBRARY
KE
85.16
Wageningen, The Netherlands

INTRODUCTION

This Catalogue describes the various maps produced by or available through the Survey of Kenya,P.O. BOX 30046,Nairobi.

These maps may be obtained from the Public Map Office City Square off Harambee Avenue,P.O. BOX 30089 Nairobi or through the Survey Offices at Mombasa,Nakuru, Kisumu,Nyeri,Kakamega,Embu and Garrisa.

They may also be purchased through the following agents:

Elite Book Centre Ltd.,Moi Avenue,
P.O.Box 41311,Nairobi.
ESA Bookshop Moi Avenue,
P.O.Box 30167,Nairobi.
Ines May Publicity Riara Road,
P.O.Box 47577,Nairobi.
Messrs. Edward Sanford Ltd.
12-14 Long Acre London W.C.2
Messrs. Geo Centre D7 Stuttgart 80,
Honigwiesenstrabe 25 Postfach 800 830 Germany.
Nairobi Publicity Association Kimathi Street,
P.O.Box 2278,Nairobi.
Text Book Centre Ltd. Kijabe Street,
P.O.Box 47540,Nairobi.
The Catholic Bookshop Kaunda Street,
P.O.Box 30249,Nairobi.

Only special maps are available for sale through agents. Topographical maps (1:50,000&1:250,000). Township maps Plans Diagrams and Aerial photographs are available for sale with the permission of the Director of Surveys.
The Department maintains Aerial Photographic Library where photographic cover for Kenya may be inspected and orders placed for contact prints, enlargements and mosaics. The library is located at Survey Field Headquaters,Thika Road, Ruaraka Nairobi.

When ordering maps,care should be taken to quote the series and sheet numbers of each map eg. Series Y731, Sheet 148/4 (this is the map covering the major part of Nairobi at 1:50,000 scale).Orders for maps must be accompanied by Kenya Goverment Purchase Orders or Cheques or Postal Orders which should be crossed and made payable to Director of Surveys, Kenya. Remittances from overseas should be increased by the amount of all bank transfer charges.

The map index diagrams except for diagram 4 show only lithographed sheets. For dyeline prints or photostat copies of cadastral plans applications should be made to the Survey records officer Survey of Kenya (head office Ardhi House Ngong Road) P. O.BOX 30046,Nairobi.

COPYRIGHT of all maps and aerial photographs produced by and for Survey of Kenya is retained by the Director of Surveys.Production and reproduction in any form may NOT be made of such materials without prior approval in writting.

Scanned from original by ISRIC – World Soil Information, as ICSU World Data Centre for Soils. The purpose is to make a safe depository for endangered documents and to make the accrued information available for consultation, following Fair Use Guidelines. Every effort is taken to respect Copyright of the materials within the archives where the identification of the Copyright holder is clear and, where feasible, to contact the originators. For questions please contact soil.isric@wur.nl indicating the item reference number concerned.

Isn = 15773


1:50,000
MT. KENYA

DESCRIPTION OF MAP SERIES

(NOTE- sheet size refers to the mapped area and not paper size)

Topographical Maps

KENYA (Y731 series) Scale 1:50,000 (see diagram 1)
In 4/5 colours with some sheets contoured at 10, 20 and 40 metres vertical interval. Some sheets remain on old specifications contoured at 50 or 100ft. vertical interval. No coverage in Northern and North Eastern Kenya. Tana River Basin is largely covered by photomaps sheet size 55 × 55 cm (¼° × ¼°)
KENYA (SK61) Scale 1:50,000
Violet Overprint of Y731 showing location and Sub-Location boundaries (limited availability).
KENYA (Y633 series) Scale 1:100,000 (see diagram 2)
In 5 colours covering Northern and North Eastern Kenya. Form lines at approximately 200 ft. vertical interval. Vegetation and surface classification shown. Sheet size 55 × 55 cm (½° × ½°)
EAST AFRICA (Y503 Series) Scale 1:250,00 (see diagram 3)
In 6 colours with additional layer tints. Form lines at approximately 200 ft. vertical interval. Some sheets are contoured at 60 metres or Form lines at 150 metres. Sheet size 67 x 44 cm. (1 ½° x 1°)
EAST AFRICA (SK60) Scale 1:250,000
Violet Overprint of (Y503) showing Provincial and District boundaries (limited availability)
WORLD SERIES 1301 Scale 1:1,000,000 (see diagram 7)
In 5 colours with layer tints. Standard sheet size 4° Latitude x 6° Longitude.
EAST AFRICA (SK80) Scale 1:2,500,000
In 6 colours plus layer tints. Covering the whole of Kenya, Uganda, and Tanzania. Sheet size 76 x 57 cm.

Special Maps

EAST AFRICA (SK 53) Scale 1:4,000,000
A relief map of East Africa in colours showing communication e.t.c. sheet size 46 × 35 cm
KENYA PHYSICAL & GENERAL (SK 10) Scale 1:3,000,000
Printed in 3 colours plus layer tints to show main relief features. Sheet size 35 × 34 cm (Also available in subdued monochrome as a base map)
EAST AFRICA MEAN ANNUAL RAINFALL MAP (2 sheets) Scale 1:2,000,000
North sheet covers Uganda and Kenya. South sheet covers Tanzania. Monochrome base map, rainfall shown by 9 layer tints Sheet size (joined) 92 × 71 cm
EAST AFRICA ANNUAL RAINFALL PROBABILITY MAPS Scale 1:2,000,000
Two maps showing five-year and ten-year probability. Printed as a North and South sheet in similar style to mean Annual Rainfall
EAST AFRICA MEAN MONTHLY RAINFALL MAPS Scale 1:2,000,000
24 maps printed as the north and south sheet.
TOURIST MAP OF KENYA (SK 83) Scale 1:1,750,000
Printed in 6 Colours on both sides showing main topographical features, Game Reserves, Climate chart, Mileage table, National Parks, Lodges and hotels etc. sheet size 61.5 x 49 cm
THE KENYA COAST (SK 79) Scale 1:250,000 and 1:1,000,000
A Tourist Map printed in 5 Colours plus layer tints.
KENYA (DOS (L.R.) 3006) VEGETATION MAPS Scale1:250,000
Four sheets covering south Western Kenya sheet size 93 x 55 cm.
MISCELLANEOUS (NAIROBI) SK 52 A) Scale 1:50,000
MISCELLANEOUS (MOMBASA) (SK 68A) Scale 1:50,000
SIBILOI NATIONAL PARK Scale 1:100,000
Under preparation
SOUTH AND CENTRAL ISLANDS NATIONAL RESERVE
Under preparation
SHABA NATIONAL RESERVE Scale 1:50,000
Under preparation
NATIONAL ATLAS OF KENYA
Maps in full colour and monochrome also gazetteer and text

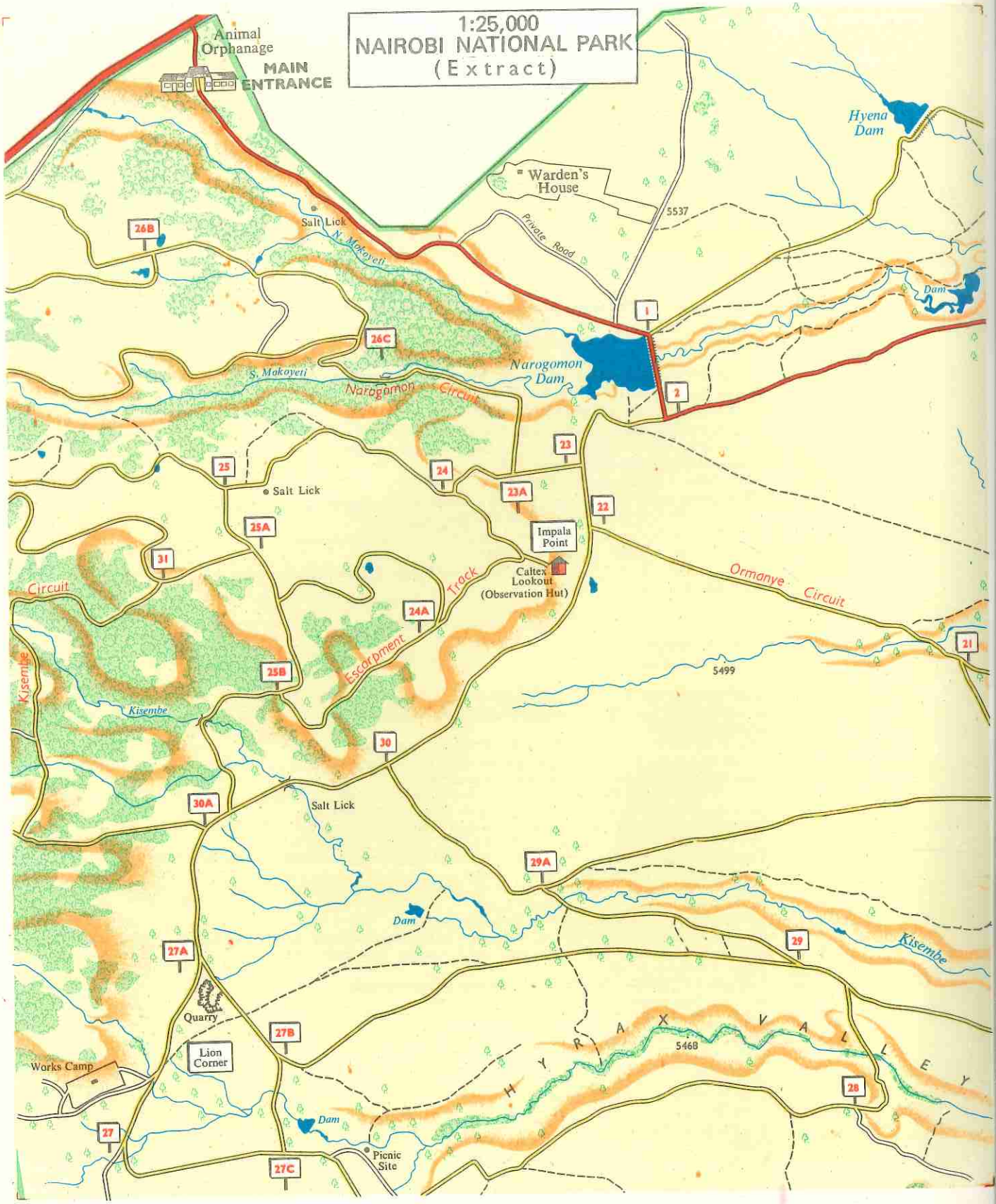
1:25,000
NAIROBI NATIONAL PARK
(Extract)
Animal Orphanage
MAIN ENTRANCE
Hyena Dam
Warden's House
5537
Private Road
Salt Lick
N. Mokoyeti
26B
26C
1
Dam
Narogomon Dam
S. Mokoyeti
Narogomon Circuit
2
23
25
24
23A
22
Salt Lick
25A
Impala Point
31
Caltex Lookout (Observation Hut)
Circuit
Track
Ormanye Circuit
24A
Escarpment
21
5499
Kisembe
25B
Kisembe
30
30A
Salt Lick
29A
Dam
29
Kisembe
27A
Quarry
27B
Lion Corner
Works Camp
H Y R A X V A L L E Y
5468
28
Dam
27
Picnic Site
27C

Special Maps -(contd.)

KENYA BASE MAP (SK 81) Scale 1:1,000,000
A base map in grey
ADMINISTRATIVE BOUNDARIES (SK 81A) Scale 1:1,000,000
Showing Territory, Provinces, Districts, Counties, Municipalities and Townships.
KENYA ROUTE MAP (SK 81B) Scale 1:1,000,000
Produced 1972. Designed for motorists and those on Safari in Kenya. Printed on both sides in 6 colours
PARLIAMENTARY CONSTITUENCIES (SK. 81 C) Scale 1:1,000,000
LARGE SCALE AIR PHOTOGRAPHIC COVER DIAGRAM (SK. 81D) Scale 1:1,000,000
SMALL SCALE AIR PHOTOGRAPHIC COVER DIAGRAM (SK. 81E) Scale 1:1,000,000
KENYA GEODETIC CONTROL NETWORK (SK. 81F) Scale 1:1,000,000
KENYA BOUGUER GRAVITY ANOMALY MAP (SK 81G) Scale 1:1,000,000
KENYA PROVINCES & DISTRICT MAP (SK 81H) Scale 1:1,000,000
NAIROBI AND ENVIRONS (SK.58) Scale 1:100,000 (see diagram)
A topographical map printed in 6 colours plus layer tints. Sheet size 66 x 50 cm
MERU NATIONAL PARK (SK 65) Scale 1:100,000
In 6 colours. Sheet size 55 x 55 cm
MARSABIT NATIONAL PARK (SK 84) Scale 1:100,000
In 6 colours plus layer tints.
MASAI MARA GAME RESERVE (SK86) Scale 1:100,000
In 6 colours plus layer tints.
NAIROBI NATIONAL PARK (SK.71) Scale 1:25,000 (see diagram 6)
A map guide to the Park with a list of game animals to be found therein. Compiled from air photographs and printed in 5 colours. Sheet size 87 x 53 cm.
TSAVO WEST NATIONAL PARK (SK 78) Scale 1:250,000
In 5 colours plus layer tints.
MT. KENYA (SK. 75) Scale 1:25,000
A relief map with hillshading and contours at 50 ft. vertical interval showing the main peaks, glaciers, etc. Sheet size 69 x 53 cm.
MT. KILIMANJARO (D.O.S. 522) Scale 1,100,000 (see diagram 2)
As for D.O.S.302 with 100ft. contours vertical interval.
NAIROBI-MACHAKOS SOIL SURVEY (D.O.S.(LU)3013d 3014) Scale 1:100,000
In colour and monochrome respectively.
TSAVO EAST NATIONAL PARK (SK 82) Scale 1:250,000
In 5 Colours plus layer tints
SAMBURU & BUFFALO SPRINGS GAME RESERVE (SK. 85) Scale 1:50,000
In 6 Colours plus layer tints.
MT. KENYA NATIONAL PARK& ENVIRONS (D.O.S 2657) Scale 1:125,000
In 7 colours plus layer tints. sheet size 84.5 x 55 cm.
AMBOSELI NATIONAL PARK (SK. 87) Scale 1:50,000
In 6 colours plus layer tints
ABERDARE AND LAKE NAKURU NATIONAL PARKS (D.O.S 2797) Scale 1:150,000
In 9 colours plus contours at 100m vertical interval and hillshading
KENYA TERRITORIAL SEA & ECONOMIC ZONE (SK. 90) Scale 1:1,000,000
KENYA TERRITORIAL SEA (SK. 74) Scale 1:250,000
Printed in 3 colours as a North and South sheets.
MT. ELGON NATIONAL PARK (SK 94) Scale 1:40,000
KENYA PHYSICAL AND GENERAL (SK 57) Scale 1:1,000,000
LAKE BASIN DEVELOPMENT AUTHORITY MAP (SK 104) Scale 1:250,000

Township Maps and Plans

CITY OF NAIROBI (SK46) Scale 1:20,000 (see diagram 6)
A comprehensive map (folded) in 5-6 colours with index to street names, buildings, etc. Sheet size 79 x 55 cm
NAIROBI AND DISTRICT (SK 13 SERIES) Scale 1:2,500 (see diagram 5)
Covering mainly Nairobi City centre. Contoured at 5ft. vertical interval
A topographical map with cadastral overprint. Sheet size 76 x 46 cm
NAIROBI CITY CENTRE (SK 59) Scale 1:5,000 approximately
A photographic mosaic with names overprinted in red
NAIROBI AND DISTRICT (SK 14) Scale 1:5,000 (see diagram 5)
Covers a wide area of Nairobi City. Similar to SK13 series with sheet size 76 x 46 cm
NAIROBI CITY (SK 66) scale 1:5,000 (see diagram 5).
This series is rough drawn from airphoto plots and printed in 4 colours on standard sheetlines 55 x 55 cm
CITY OF NAIROBI (SK 88) Scale 1:10,000 (see diagram 6)
Covering Nairobi City. A topo-cadastral map contoured at 10ft.V.I. Sheet size 80.5 x 55 cm

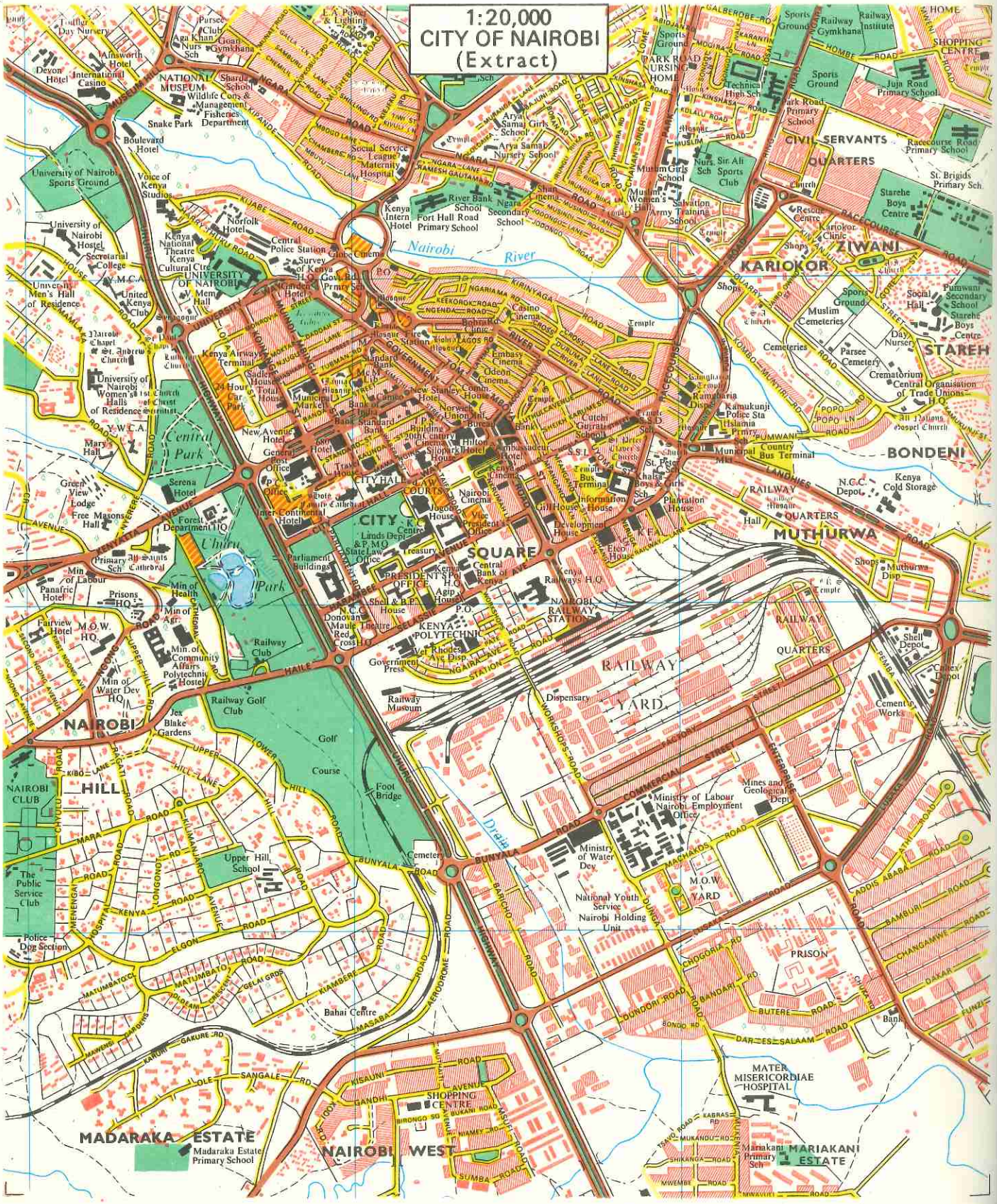
1:20,000
CITY OF NAIROBI
(Extract)
NAIROBI
CITY SQUARE
NAIROBI HILL
NAIROBI CLUB
Central Park
Uhuru Park
NATIONAL MUSEUM
Snake Park
Nairobi River
KARIOKOR
ZIWANI
STAREH
BONDENI
MUTHURWA
CIVIL SERVANTS QUARTERS
RAILWAY YARD
RAILWAY QUARTERS
PRISON
MATER MISERICORDIAE HOSPITAL
MARIAKANI ESTATE
MADARAKA ESTATE
NAIROBI WEST
SHOPPING CENTRE
KENYATTA AVENUE
UHURU HIGHWAY
HAILE SELASSIE AVENUE
MOI AVENUE
COMMERCIAL STREET
DAR ES SALAAM ROAD
BUNYALA ROAD
Golf Course
Railway Golf Club
Railway Club
Railway Museum
Railway Workshops
Railway Gymkhana
Railway Institute
Sports Ground
Park Road Primary School
Juja Road Primary School
Racecourse Road Primary School
St. Brigids Primary Sch.
Starehe Boys Centre
Muslim Cemeteries
Parsee Cemetery
Crematorium
Central Organisation of Trade Unions H.Q.
Kenya Cold Storage
N.C.C. Depot
Muthurwa Disp.
Shell Depot
Cement Works
Mines and Geological Dept.
Ministry of Labour Nairobi Employment Office
Ministry of Water Dev.
M.O.W. YARD
National Youth Service Nairobi Holding Unit
Bahai Centre
Madaraka Estate Primary School
Mariakani Primary Sch.
Upper Hill School
Jex Blake Gardens
Min. of Community Affairs Polytechnic Hostel
Min. of Water Dev. HQ
M.O.W. HQ
Min. of Agr.
Min. of Health
Min. of Labour
Prisons HQ
Fairview Hotel
Panafric Hotel
Serena Hotel
Green View Lodge
Free Masons Hall
Forest Department HQ
Parliament Buildings
Lands Dept. & P.M.O. State Law Office
Treasury
PRESIDENT'S PRIVATE OFFICE
Central Bank of Kenya
Kenya Railways H.Q.
NAIROBI RAILWAY STATION
KENYA POLYTECHNIC
Government Press
Vice President's Office
Development House
Information House
Plantation House
Nairobi Cinema
Jogoo House
Kenyatta Conf. Centre
Hilton Hotel
Ambassador Hotel
Inter-Continental Hotel
Norfolk Hotel
Central Police Station
Kenya Airways Terminal
New Stanley Hotel
Municipal Market
Municipal Bus Terminal
Country Bus Terminal
Kamukunji Police Sta
Muslim Girls School
Muslim Women's Hall
Salvation Army Training School
Sir Ali Sports Club
Kariokor Clinic
Rescue Centre
Casino Cinema
Embassy Cinema
Odeon Cinema
Ramgharia Disp.
Hindu Temple
Sikh Temple
Muslim Temple
Jain Temple
Kenya Intern Hotel
Fort Hall Road Primary School
River Bank School
Ngara Secondary School
Arya Samaj Girls School
Arya Samaj Nursery School
Social Service League Maternity Hospital
Voice of Kenya Studios
University of Nairobi Sports Ground
University of Nairobi Hostel
Secretarial College
Y.M.C.A.
Y.W.C.A.
United Kenya Club
Kenya National Theatre
Kenya Cultural Ctre
UNIVERSITY OF NAIROBI
Nairobi Chapel
St. Andrew's Church
Mary's Hall
Boulevard Hotel
Devon Hotel
International Casino
Ainsworth Hotel
Pursee Club
Aga Khan Nurs Sch
Goan Gymkhana
Sharda School
Wildlife Cons & Management
Fisheries Department
Police Dog Section
The Public Service Club
Golf Course
Foot Bridge
Cemetery
Dispensary
Shopping Centre

Township Maps and Plans -(contd.)

MOMBASA ISLAND AND ENVIRONS (SK 54) Scale 1:14,000 (see diagram 8)
A folded town map and guide in 5-6 colours.
MOMBASA ISLAND (SK 70) scale 1:2,500 (see diagram 8)
Printed in 4 colours on standard sheetlines 55 × 55 cm

TOWN MAPS scale 1:5,000

SK 103 MURANGA
SK 99 EMBU in preparation

TOWN MAPS scale 1:10,000

SK 96 NYAHURURU
SK 97 ISIOLO
SK 98 KERICHO
SK 92 MOMBASA
SK 100 ELDORET
SK 101 KITALE in preparation
SK 102 KISUMU in preparation
SK 106 KAKAMEGA in preparation
SK 105 RUMURUTI in preparation

Cadastral Maps

MUNICIPAL AREAS Scale 1:10,000

These are basically cadastral maps with a limited amount of topographical information showing surveyed boundaries and registered plot numbers in black. Contours at 10ft. vertical interval. (Dyeline Prints)

(SK 6) ELDORET (85 x 58 cm.)
SK 16 & SK 95 NAKURU
SK. 17 KITALE
SK. 18 KISUMU

SK. 21 Scale 1:10,000 and SPECIAL SCHEMES Scale 1:5,000
Limited at present to the Mombasa, Malindi and settlement scheme areas.
Monochrome uncontoured. Sheet size varies. Dyeline Prints.
NAIROBI AND ENVIRONS (SK 20) Scale 1:25,000
Dyeline prints. Sheet size 55 x 55 cm. (1/8° x 1/8°)
(INDEX SPECIAL (SK. 43) Scale 1:250,000
Mainly cadastral with limited topographical details . Available as dyeline prints only
REGISTRY INDEX MAPS (SK. 49) Scale 1:50,000 (dyeline prints)
Covering areas of permanently settled population and agriculture.
SK. 50 Settlement Towns
Kisumu, Kakamega, Eldoret, Nyeri, Machakos and Mombasa Municipalities
SK. 64 Nairobi blocks Scale 1:2,500 and 1:1,000
Covering Nairobi City.
SK 62 Mombasa blocks Scale 1:2,500
Covering Mombasa Island

Aerial Photographs

Practically the whole of Kenya has been photographed from the air since 1954 at various scales ranging from 1:80,000 covering the Northern areas to 1:10,000 covering some towns. Contact prints or enlargements are available and inquiries should be addressed to the Director of Surveys.
A search fee is payable . See price list.

Photostat and Dyeline Prints

Copies of some unpublished maps, District maps showing Administrative boundaries and copies of various gazetted boundary plans, diagrams, control point lists, etc. may be available by the above processes. The Department will normally consider making copies of documents not held in its own Records
A search fee is payable. See price list.

1:12,500
MUA HILLS & MACHAKOS TOWN

SURVEY OF KENYA PRICE LIST

TOPOGRAPHICAL MAPS

1:50,000	Kenya (Y731)	25/–
1:50,000	Kenya (SK61)	25/–
1:100,000	Kenya (Y633)	25/–
1: 250,000	East Africa (Y503)	25/–
1:250,000	East Africa (SK 60)	25/–
1:1,000,000	World Series 1301	25/–
1:2,500,000	East Africa (SK80)	30/–

SPECIAL MAPS

1:3,000,000 and	Other Scales National Atlas of Kenya	150/–
	Special Price for Educational Institutions	98/–
1:4,000,000	East Africa (SK 53)	15/–
1:3,000,000	Kenya Physical & General (SK 10)	15/–
1:2,000,000	Mean Annual Rainfall Map of East Africa 2 sheets	25/– each
1:2,000,000	Monthly Rainfall Map of East Africa 2 sheets	25/– each
1:2,000,000	Rainfall Probability Maps	25/–
1:1,750,000	Tourist Map of Kenya (SK 83)	30/–
1:1,000,000	Kenya Route Map (SK 81B)	30/–
1:1,000,000	(SK 81C and SK 81D)	30/–
1:1,000,000	Population 2 sheets 30/- per set or	20/– each
1:1,000,000	Kenya Administrative Boundaries Overprint (SK 81A)	30/–
1:250,000	The Kenya Coast (SK 79)	30/–
1:250,000	Kenya Vegetation Map (D.O.S (LR) 3006)	25/–
1:250,000	Tsavo West National Park (SK78)	30/–
1:100,000	Nairobi and Environs (SK58)	30/–
1:100,000	Meru National park (SK 65)	30/–
1:100,000	Mt. Kilimanjaro (D.O.S 522)	30/–
1:100,000	Nairobi & Machakos Soil Survey (D.O.S (LU) 3014)	25/–
1:125,000	Mt. Kenya National Park & Environs(D.O.S. 2657)	30/–
1:250,000	Tsavo East National Park (SK 82)	30/–
1:100,000	Marsabit National Park (SK 84)	30/–
1:25,000	Nairobi National Park (SK 71)	30/–
1:50,000	Samburu and Buffalo Springs Game Reserve (SK 85)	30/–
1:50,000	Amboseli National Park(SK 87)	30/–
1:25,000	Mt. Kenya (SK 75)	30/–
1:40,000	Shimba Hills National Reserve (SK 93)	30/–
1:150,000	Aberdare and Lake Nakuru National Parks (D.O.S. 2797)	30/–
1:1,000,000	Kenya Territorial Sea and Economic Zone (SK 90)	30/–
1:1,000,000	Kenya Bouguer Gravity Anomaly Map (SK 81G)	30/–
1:250,000	Lake Basin Development Authority (SK 104)	30/–
1:100,000	Masai Mara Game Reserve (SK 86)	30/–
1:1,000,000	Kenya Provinces & District Map (SK81H)	30/–
1:40,000	Mt. Elgon National Park (SK 94)	30/–
1:1,000,000	Kenya Geodetic Control Network (SK 93)	30/–

For Land Use Maps See Next Page

TOWNSHIP MAPS AND PLANS

1:20,000	City of Nairobi (SK 46)	30/–
1:14,000	Mombasa Island & Environs (SK54)	30/–
1:10,000	City of Nairobi (SK 88)	20/–
1:10,000	Town Maps:- (SK 92, 96, 97, 98, & 100)	20/–
1:5,000	Nairobi & Districk (SK13 & SK14)	20/–
1:50,000	Nairobi Area (SK 52 & 52A)	30/–
1:50,000	Mombasa Area (SK 68 & 68A)	30/–
1:2,500	Town Maps:-(SK 27, 28,29,30,33,36A,40, 44, & 70	20/–
1:5,000	Town Maps: (SK 24,25,31, 32, 38,66,67,89, 99 & 103)	20/–

CADASTRAL MAPS (*Dyeline Prints*)

			sh.
1:10,000	Nairobi (SK 7)	(3 sheets) 30/- per set or	12/– each
1:10,000	Eldoret (SK 6)		12/–
1:10,000	Nakuru (SK 16)		12/–
1:10,000	Kitale (SK 17)		12/–
1:10,000	Kisumu (SK 18)		12/–
1:10,000	Mombasa , Malindi (SK 21)		12/–
1:25,000	Nairobi & Environs (SK 20)		12/–
1:50,000	Settled Areas (SK 49)		12/–
1:10,000	Settlement Scheme Areas (SK 21)		10/–

PHOTOSTAT PRINTS

Monochrome fascimile :—	per print
A4 size	1/–

DYELINE PRINTS (*maximum width 120 cm*)

Survey Plans:— In accordance with schedule 7 of the Survey Regulations 1969

Registry Index Maps (Standard size 55x55 cm)		10/–
Machine plots (standard size 80 x 120 cm)		16/–
Miscellaneous Plans		per 100 sq. cm.
On Medium Paper	(minimum 5/-)	–/50
On Cloth	(minimum 20/-)	1/–
Search fee for large orders (credited against cost of any print purchased)		6/50

AERIAL PHOTOGRAPHS

(a) If negative film is available

Contact prints (25x 25 cm) 1 to 20	25/– each
for orders of 21 up to 50	23/– each
for orders 51 up to 100	22/- each
for orders of 101 or more	20/– each

Enlargements (max. size 100x100 cm) –/50 per 10 sq cm. (Minimum charge 30/-)

(b) If negative film is not available, the additional charge for each copy negative is sh. 15 for reproduction at 25 x 25 cm and for enlargements price on quotation

(c) Diapositive (material supplied)	35/–
Diapositive (material not supplied)	50/–

(d) A search fee (sh.35) is payable for each enquiry

Note:— A discount of 25% is made on orders of ten or more maps in any one series but school and similar institutions approved by the Ministry of Education, Science and Technology may obtain 50% on all maps purchased

POSTAGE AND PACKING (by surface mail)

Delivery is free within Kenya, to other addresses the charge is approximately:-

	sh.
1 to 5 maps	14/50
5 to 10 maps	29/–
10 to 30 maps	58/–
Kenya Atlas (Africa)	181/–
Kenya Atlas (Other addresses)	192/–

1:50,000	Vegetation and Present Land use map	25/-
1:50,000	Landform Slope and Drainage Map	25/-
1:50,000	Surface Geology and Soil Map	25/-
1:100,000	Vegetation and Present Land use Map	25/-
1:100,000	Landform Drainage Map	25/-
1:100,000	Evaluation Map of Hazard of Soil Erosion	15/-
1:100,000	Suitability Map for Rainfed Agriculture	15/-
1:100,000	Suitability Map for Irrigated Agriculture	15/-
1:100,000	Current Suitability Map for Ranching	15/-
1:100,000	Potential Suitability Map for Ranching	15/-

JAPAN DEV. COOP.

LAND USE MAPS

MAP INDEX

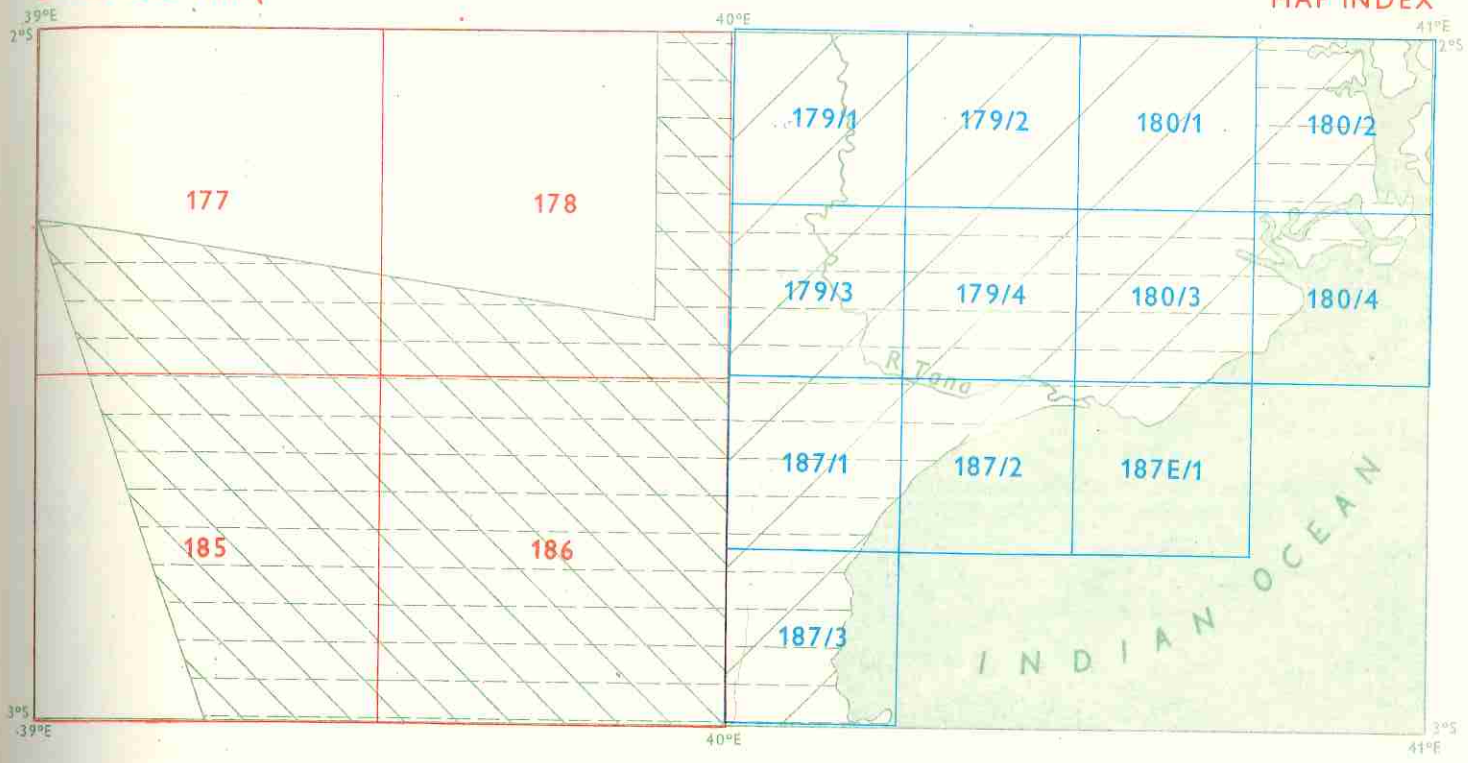

AREA OF THEMATIC MAPS

Ranching Project Area

Tana River Delta Area

AREA OF EVALUATION MAPS

Ranching Project Area

Tana River Delta Area

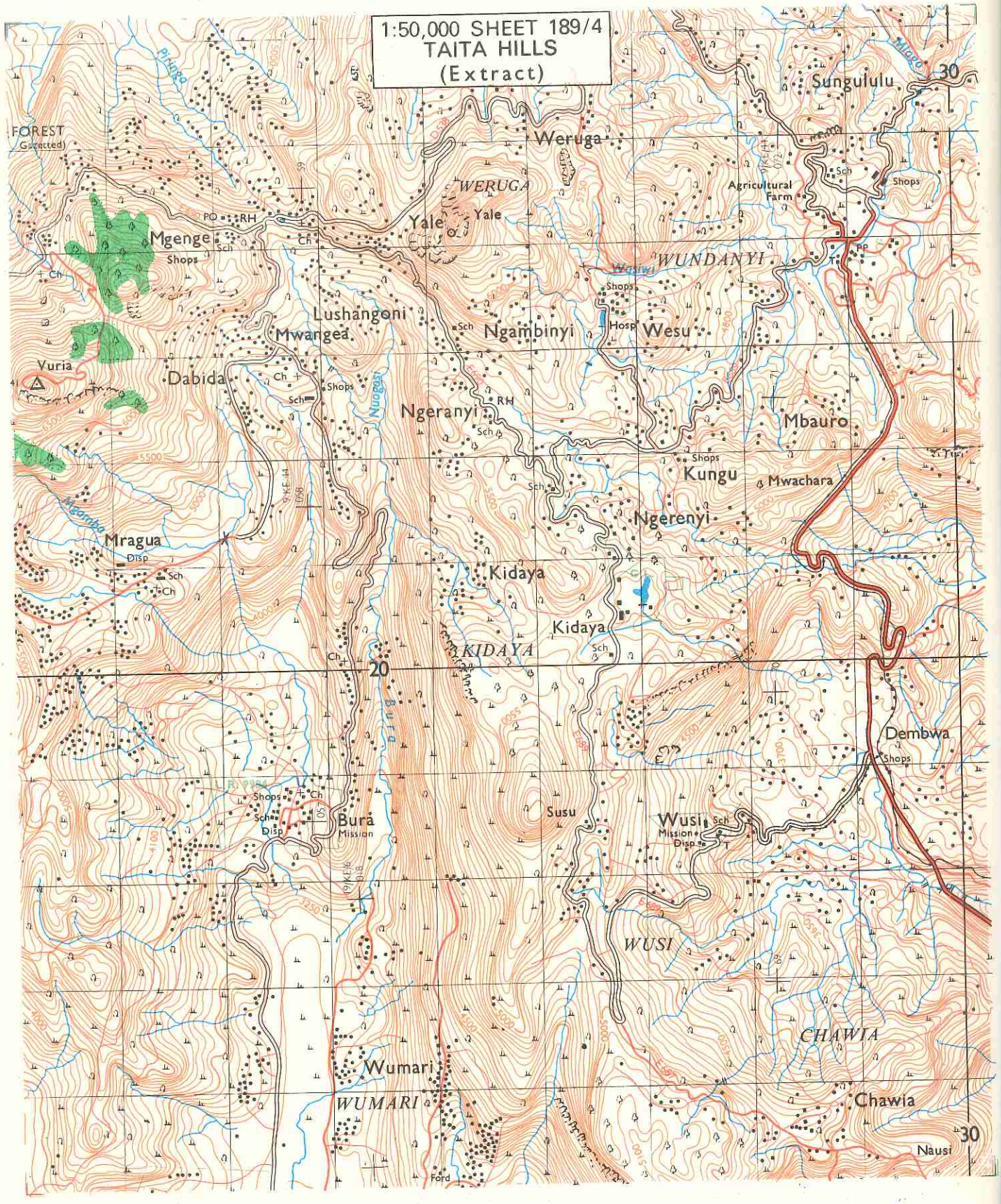
1:50,000 SHEET 189/4
TAITA HILLS
(Extract)
FOREST
(Gazetted)
Sungululu
Weruga
WERUGA
Yale
Agricultural Farm
Mgenge
Shops
WUNDANYI
Lushangoni
Mwangea
Ngambinyi
Wesu
Vuria
Dabida
Ngeranyi
Mbauro
Kungu
Mwachara
Ngerenyi
Mragua
Kidaya
KIDAYA
Dembwa
Susu
Burá
Mission
Wusi
Mission
WUSI
CHAWIA
Wumari
WUMARI
Chawia
Nausi
Ford
30
20
30

1:50,000(SK49) TOPO—CADASTRAL MAPS

DIAGRAM I

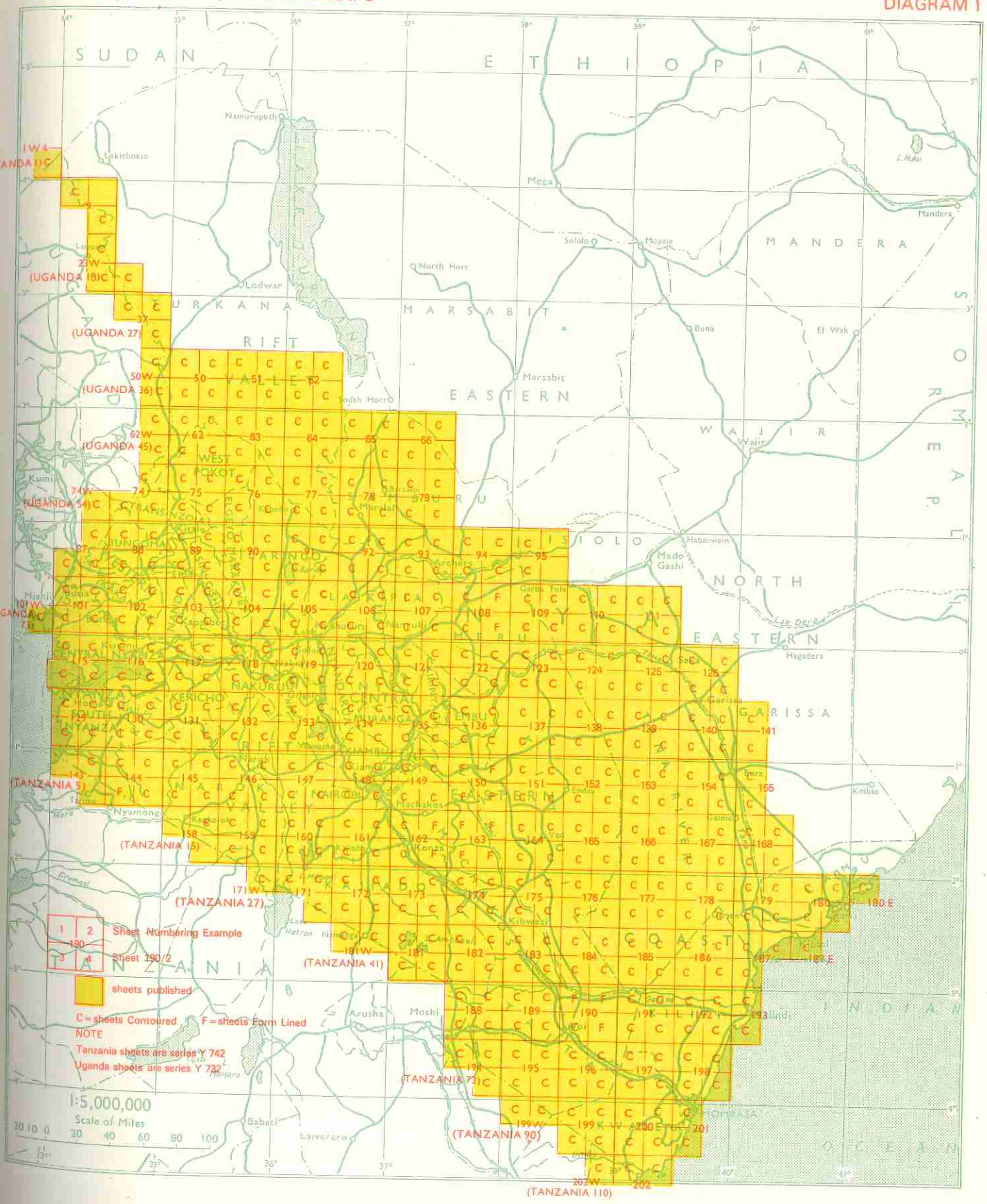

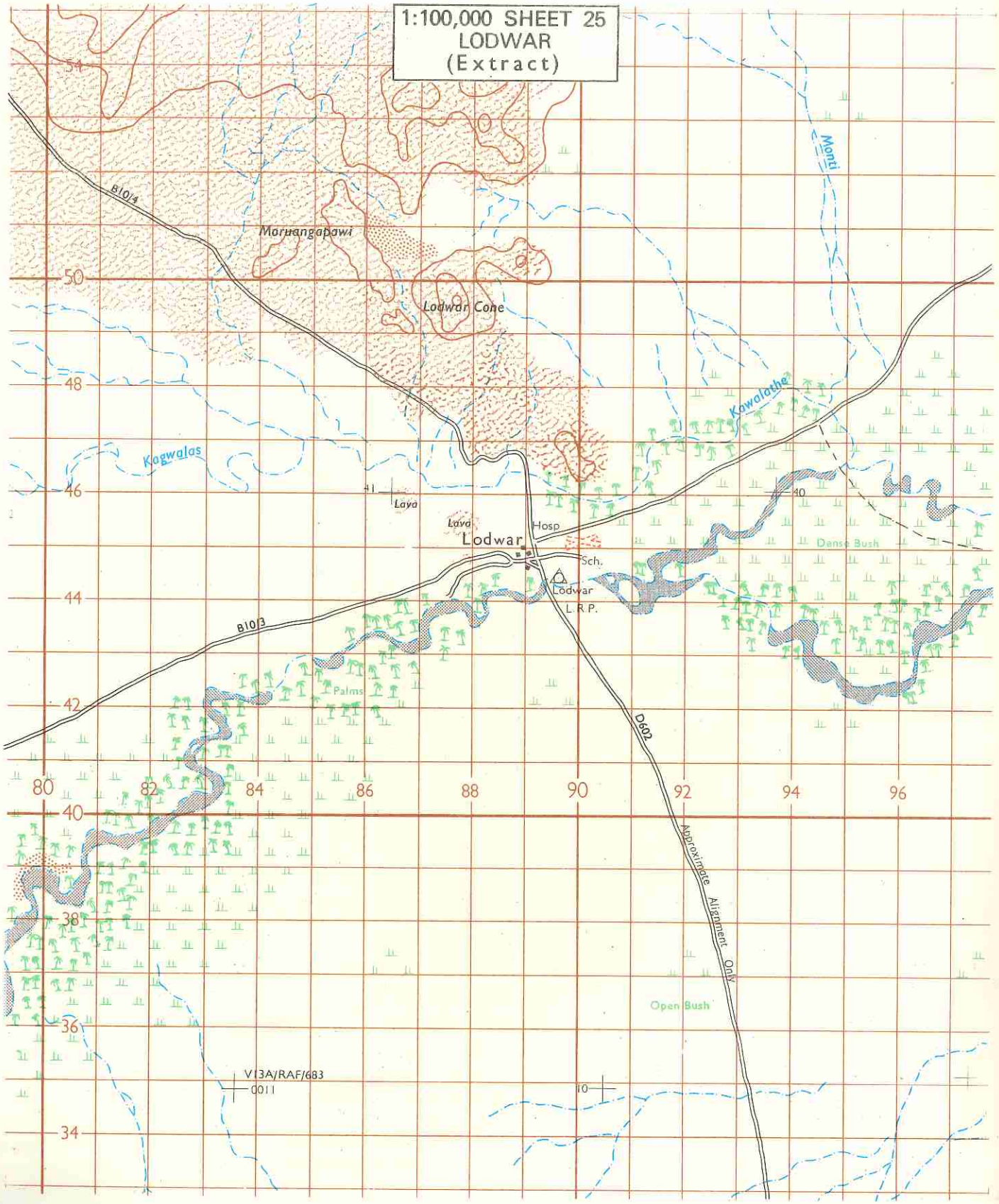
1:100,000 SHEET 25
LODWAR
(Extract)
B1014
Maruangapawi
Lodwar Cone
Monti
Kawalathe
Kagwalas
Lava
Lodwar
Hosp
Sch.
Lodwar
L.R.P.
Dense Bush
B1013
Palms
D602
Approximate Alignment Only
Open Bush
V13A/RAF/683
0011
54
50
48
46
44
42
40
38
36
34
80
82
84
86
88
90
92
94
96

1:100,000 TOPOGRAPHICAL MAPS Y 633, SK 58 AND D.O.S. 522

DIAGRAM 2

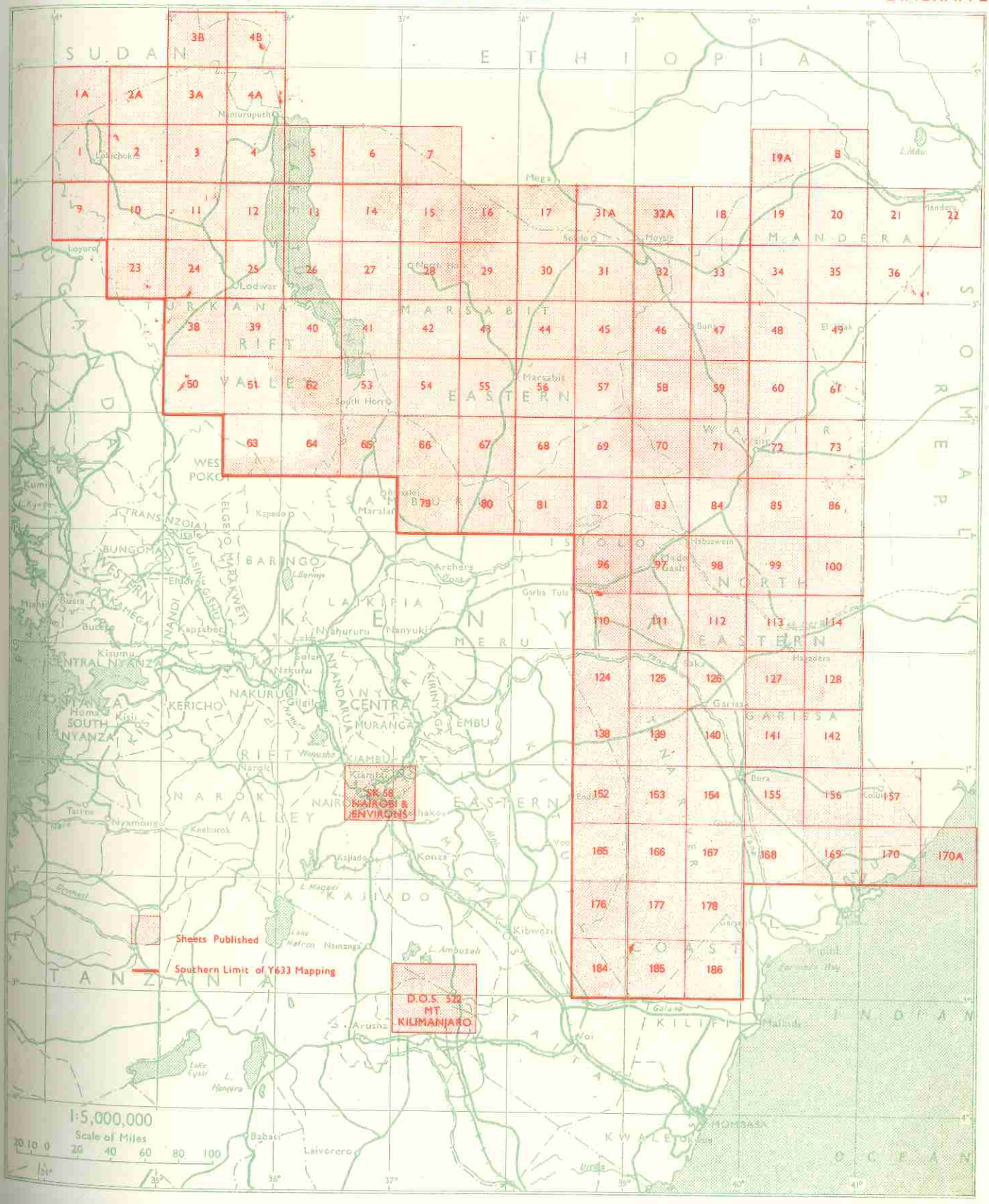

1:250 000 SHEET SA-37 – 1
NYERI
(Extract)
MENENGAI CRATER
LAKE NAKURU
LAKE NAKURU
(Soda)
NATIONAL PARK
Rangers post
LAKE ELMENTEITA
(Soda)
Elmenteita
Gilgil
Ol Joro Orok
Ol Kalou
LANET STA
MBARUK STA.
KARIANDUS STA.
OLEOLONDO STA.
Nderit
Soysambu
Upper Gilgil
Dundori
Bahati Forest
Kirikon
Lorsirikon
Ngorika
Sebugo
Kaka
Isirkon
Crescent Hill
Cormoran Point
Lion Hill Cave
Kenyatta Polo Ground
Prison
Tunnel
Tower of Grave
Diatomite Syndicate
Prehistoric Site
Kiwi Plains
Nderit Drift
Miti Mingi
Gamble's Caves
Cattle trough
Pump House
Dairy
Soysambu Estate
Horse Run
Squatters Camp
Quarry
Long's Drift Store
Naishi Settlement
Delamere Estate
Windmill Lodge
Nderit Estate
Greensted's Sch
Iron Age Enclosures
Aero Club
Nakuru Industries Hotel
Good Hope Farm
Hatfield Farm
Hatfield Stores
Engoshura Farm
Kabatini Shops
Gingalili Farm
Picnic Site
Mwari Mugi
Menengai Farm
Menengai Forest
Menengai Estate
Golf Course
Club
K F A Staff Quarters
Prison
Sch
Mwariki Farm
Camp Site
Store
Race Course
Kitura Farm
Banita Sisal Estate
Milreed Farm
Otaro Estate
Milmet Estate
Marigat Farm
Banita
Shops
Taramuka Estate
Peer Estates
Calley Estate
Crater Stream Farm
Bahati Shops
Bahati Farm
Ruplax Estate
Petrol Sta
Rugongo Berea Farm
Mamo Sawmills
Kendurumo
Nyamundo
Bryanglas
Sabugo Settlement
Nyainoko Settlement
Matindini Settlement
Dundori Store
Melangini Settlement
Silanga Settlement
Passonga Settlement
Rurie
Ol Bolossat Siding
Community Centre
Health Centre
Munyeki Sch
Ol Kalau South Settlement
Upper Gilgil Settlement
Tumaini
Ol Morogi Sawmills
Kinari P.O. P.P.
Kio Farm
Oloebar Farm
Gatarwa
Mawingo
Jaffa Bridge
Simba Bridge
Kariandus Farm
Kanyamwi Estate
Office
Karunga
Shop
Githarе Estate
Cokeceria
Kabati Sch
Turasha Ridge Settlement
Malewa Pump Sta
Ol Kalau Settlement
Ol Kalau Salient Unit
Weru Settlement
Lesirko Settlement
Oraimucia Settlement
Sawmills
Petrol Sta
P.O.
Windmill
Pump House
Tinggat Farm
Paulanne Farm
Old Wanjohi Road
Kipipiri Road
West or Hall's Road
East Road
Weir
Disp
Dairy
Store
Kaka
Mbaruk
Kariandus
Kiwi
Soysambu
Elmenteita
Gilgil
Ol Joro Orok
Ol Kalau
Lorsirikon
Dundori
Upper Gilgil
Bahati Forest
Nderit
Ngorika
Sebugo
Kirikon
Isirkon

1:250,000 TOPOGRAPHICAL MAPS (Y503)

DIAGRAM 3

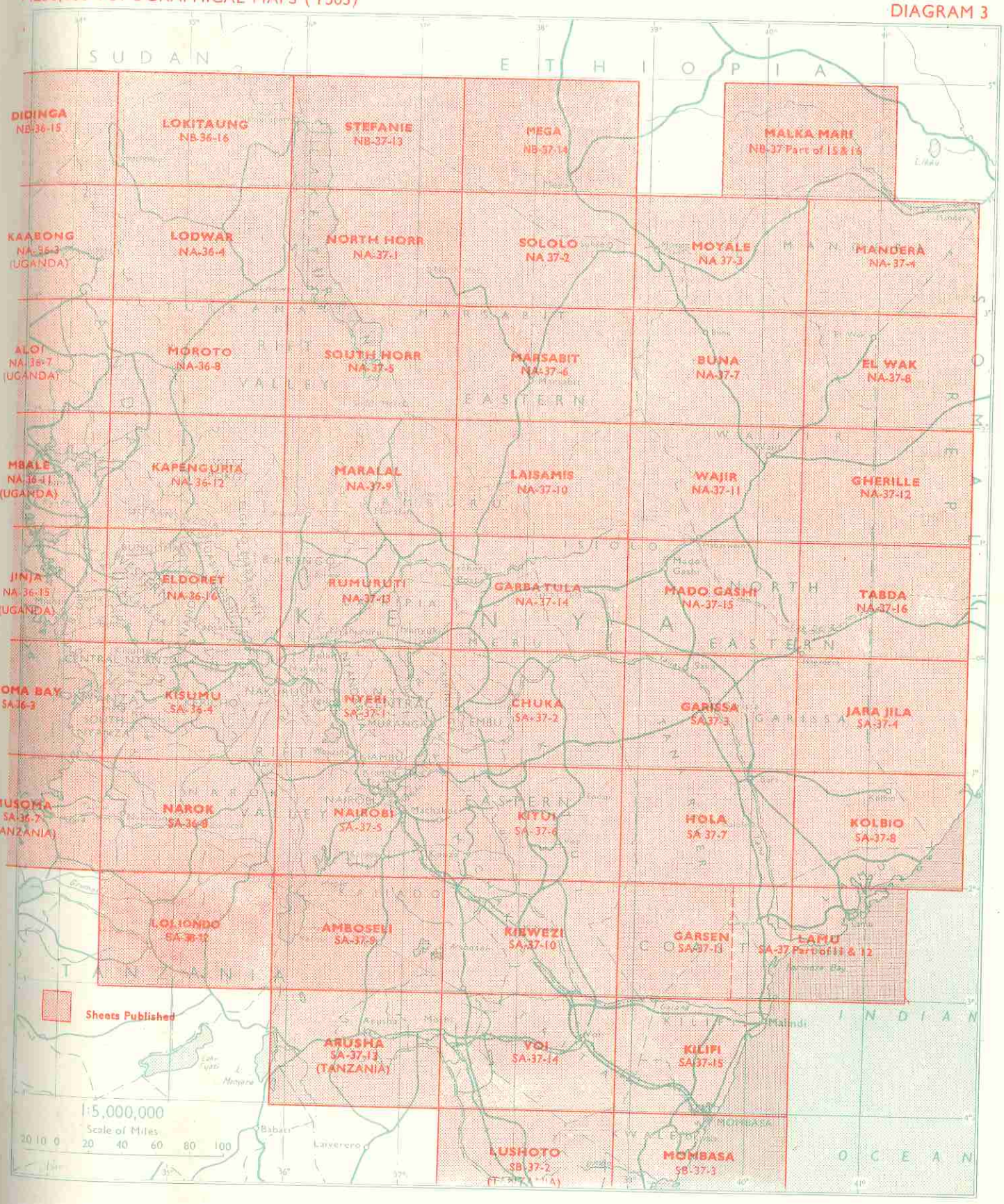

1:50,000 R.I.M. 116/2
KISUMU EAST

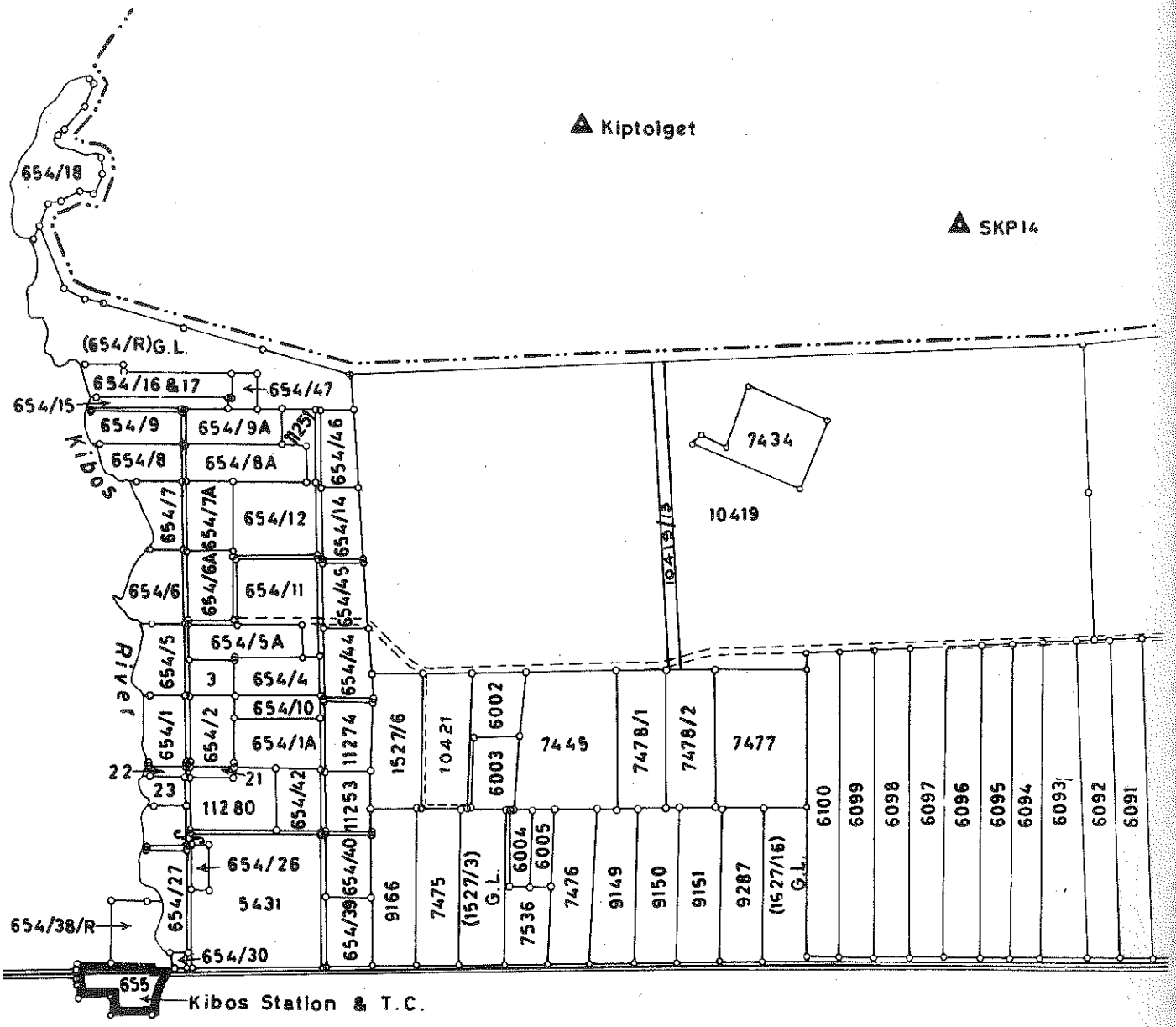

1:50,000(SK49) TOPO–CADASTRAL MAPS

DIAGRAM 4

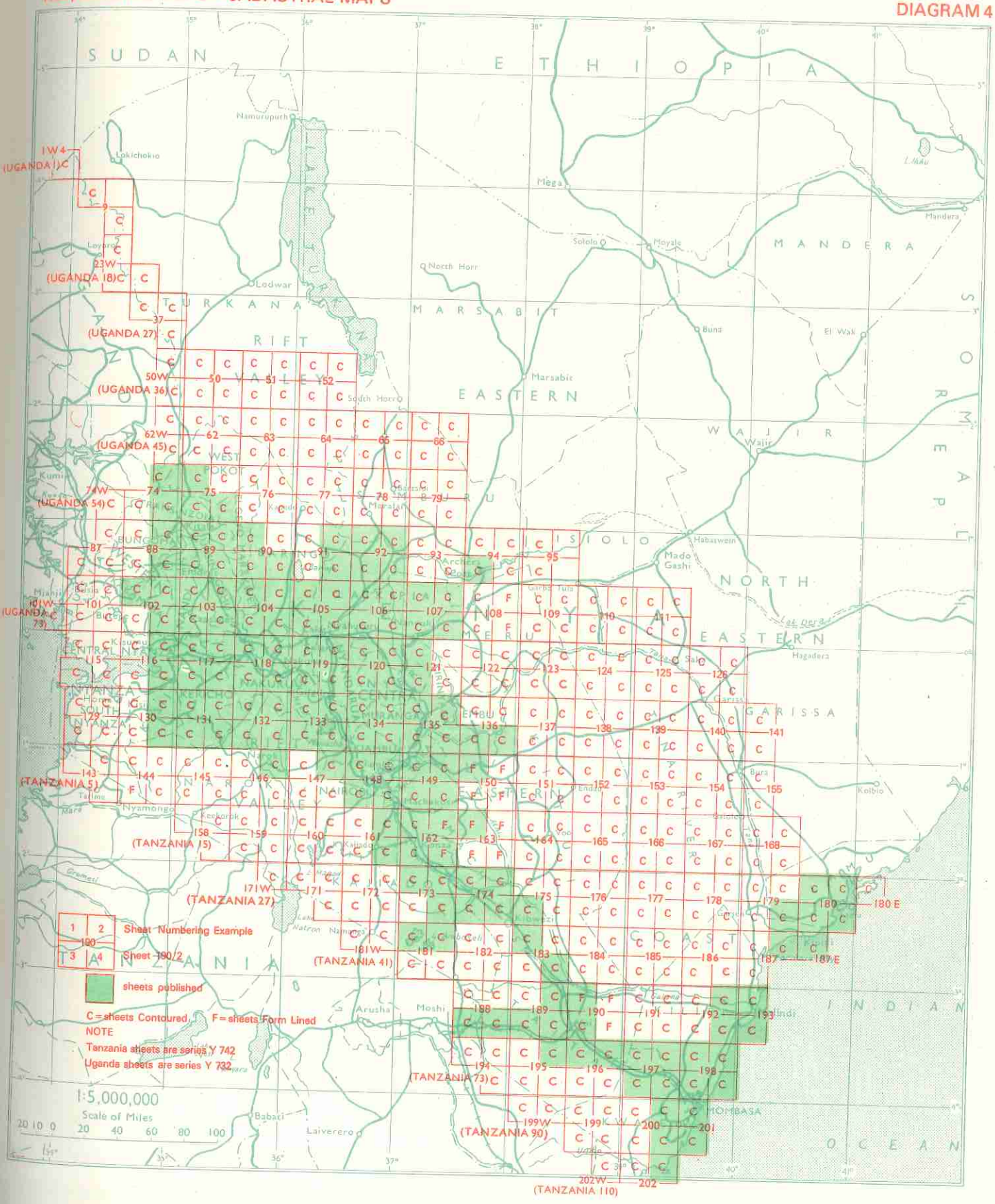

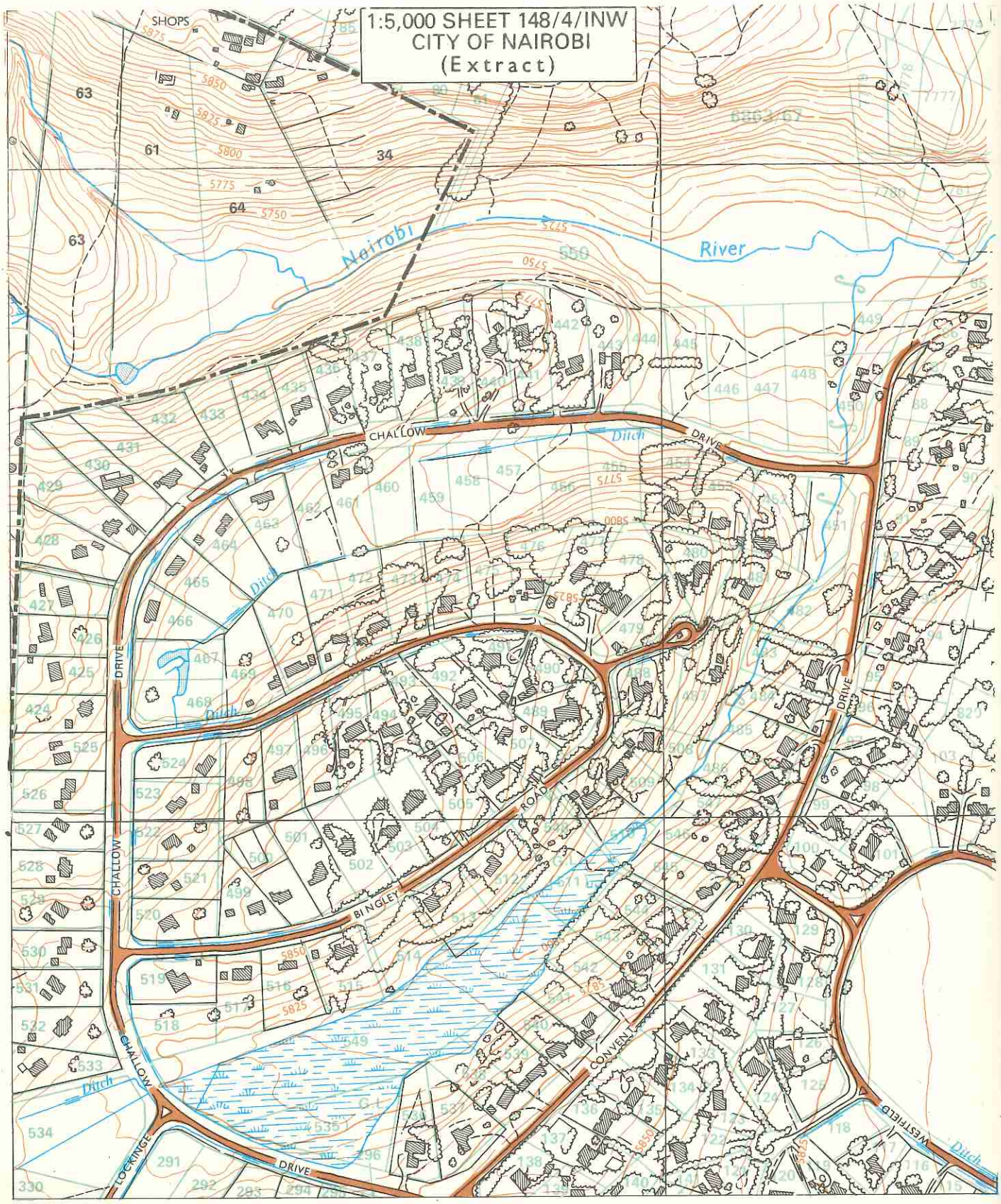
1:5,000 SHEET 148/4/INW
CITY OF NAIROBI
(Extract)
SHOPS
Nairobi
River
CHALLOW
DRIVE
Ditch
BINGLEY
ROAD
CONVENT
WESTFIELD
LOCKINGE
DRIVE

NAIROBI AND DISTRICT 1:2,500 (SK 13 SERIES), 1:5,000 (SK 14 SERIES) AND NAIROBI 1:5,000 (SK 66 SERIES) TOPO-CADASTRAL MAPS

DIAGRAM 5

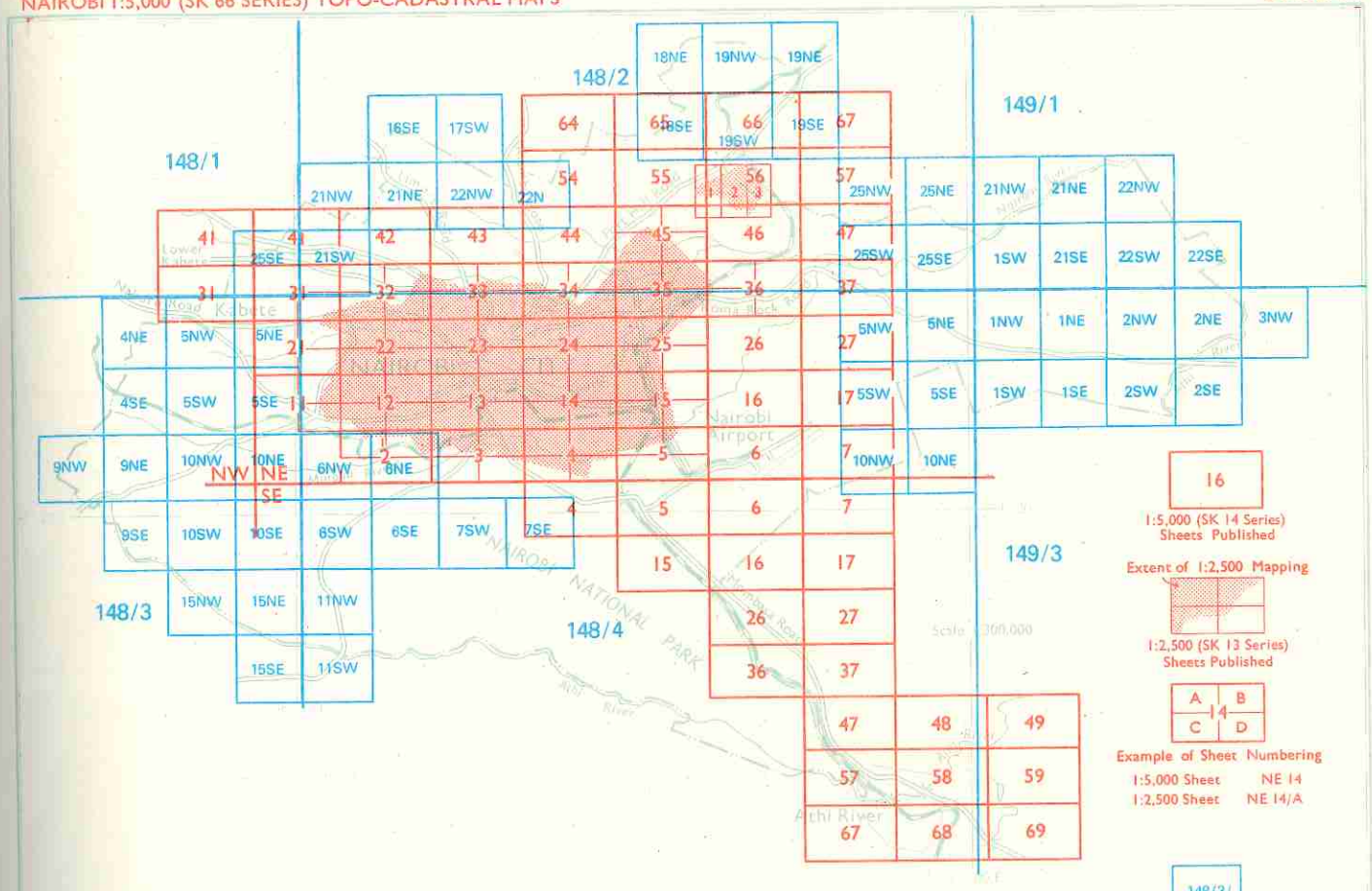

NAIROBI 1:10,000 (SK 7 SERIES) CADASTRAL MAPS

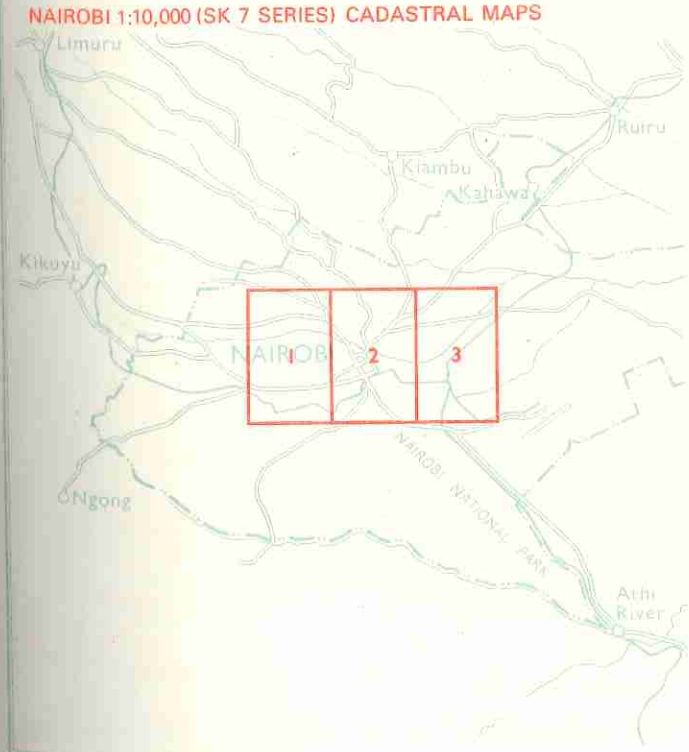

2 1:10,000 Sheets Published

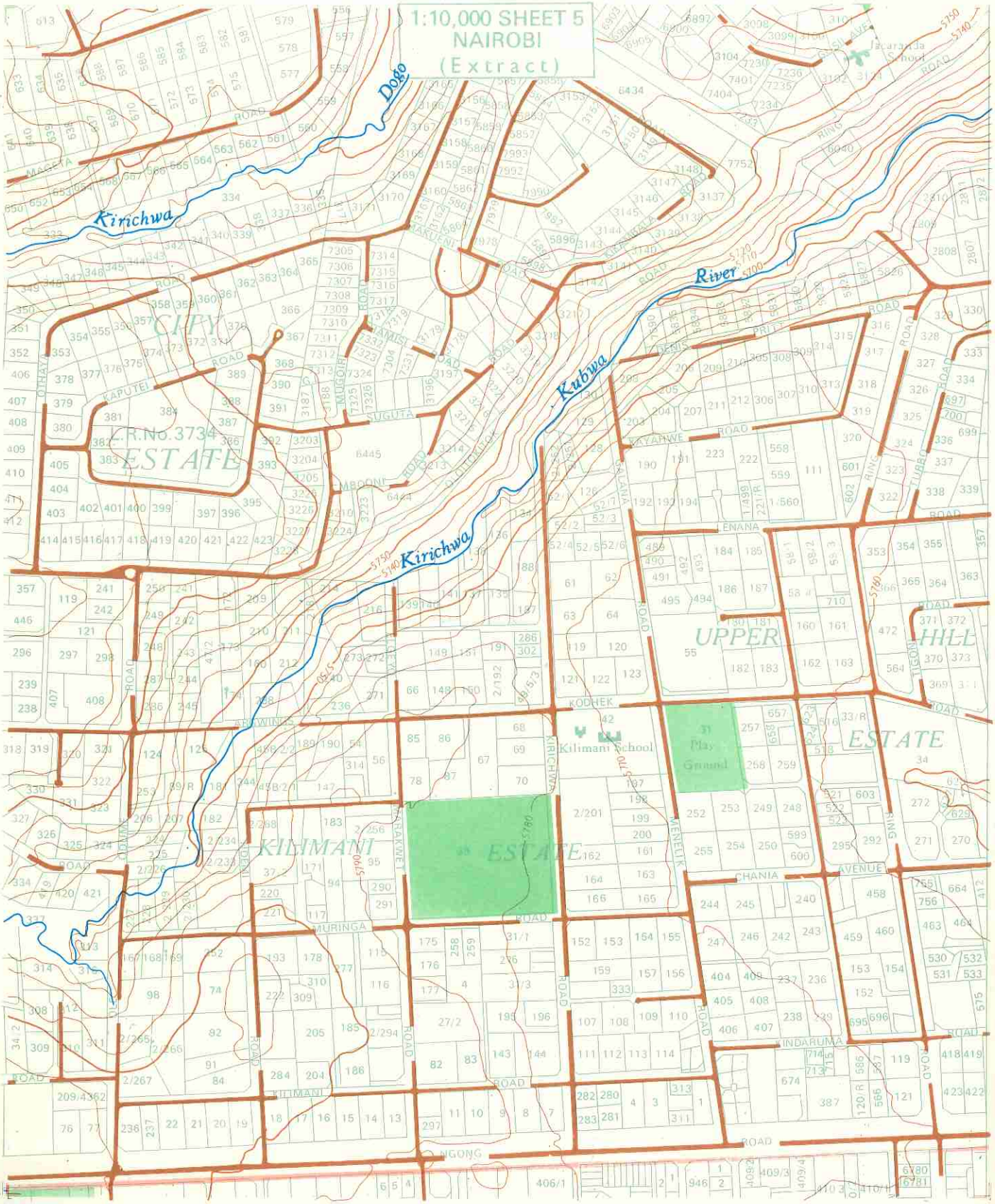
1:10,000 SHEET 5
NAIROBI
(Extract)
Dogo
Kirichwa
River
Kubwa
Kirichwa
CITY
ESTATE
L.R.No.3734
KILIMANI
ESTATE
UPPER
HILL
ESTATE
Kilimani School
Jacaranda School
Play Ground
KAPUTEI
SUGUTA
MBOONI
KAYAHWE
ENANA
KODHEK
MENELIK
CHANIA
AVENUE
INDARUMA
MURINGA
KILIMANI
NIGONG
ROAD

CITY OF NAIROBI 1:10,000 (SK 88 SERIES) TOPO–CADASTRAL MAPS

DIAGRAM 6

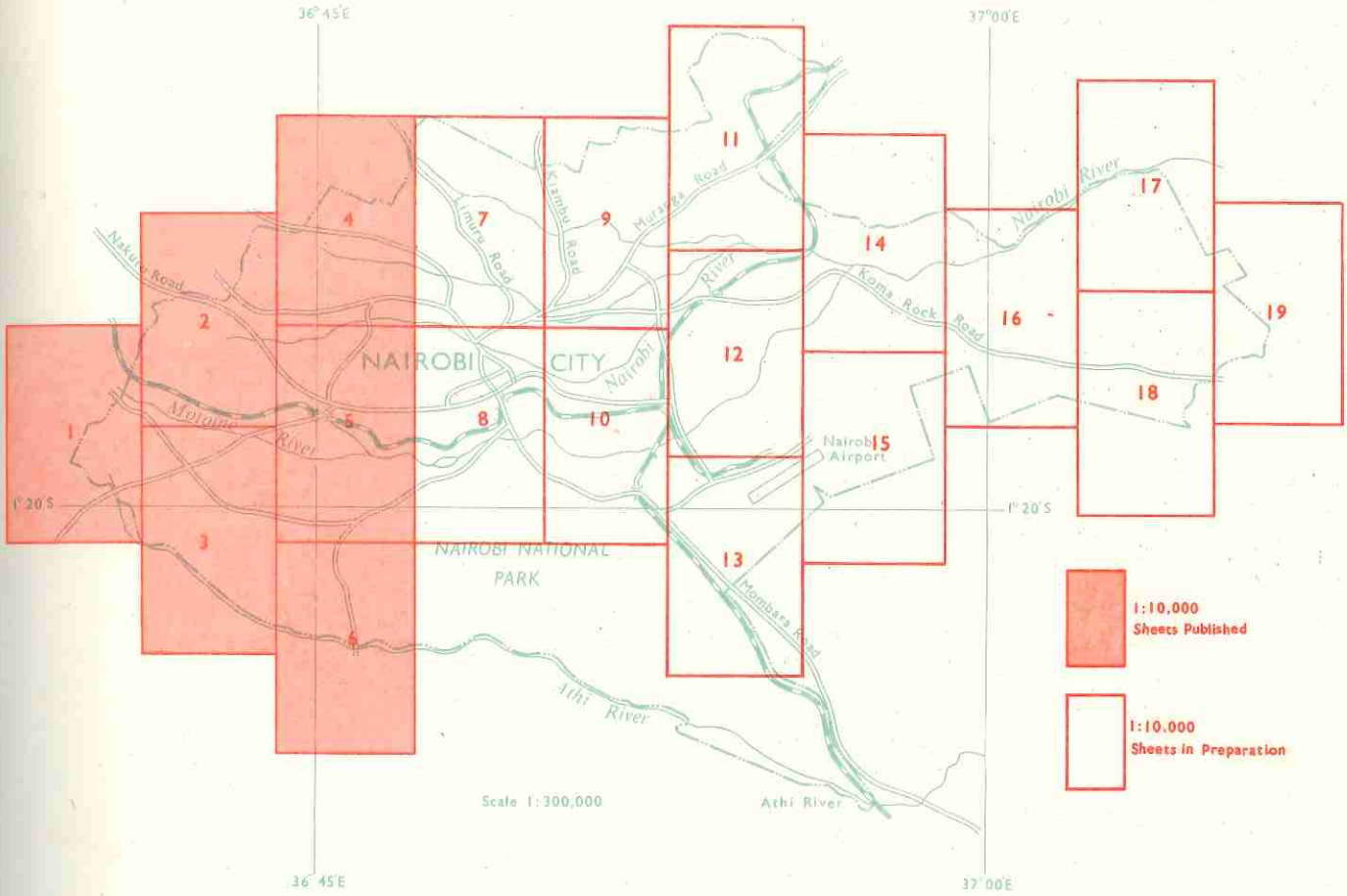

CITY OF NAIROBI 1:20,000 (SK 46 SERIES) AND NAIROBI NATIONAL PARK 1:25,000 (SK 71 SERIES)

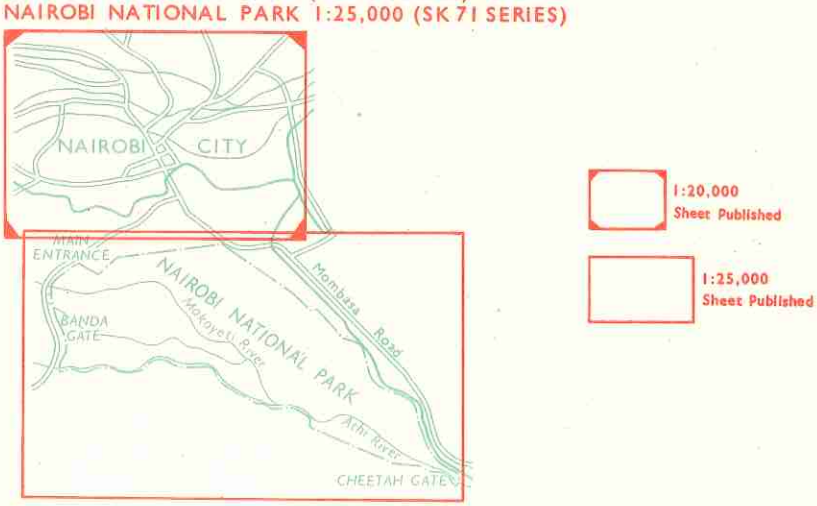

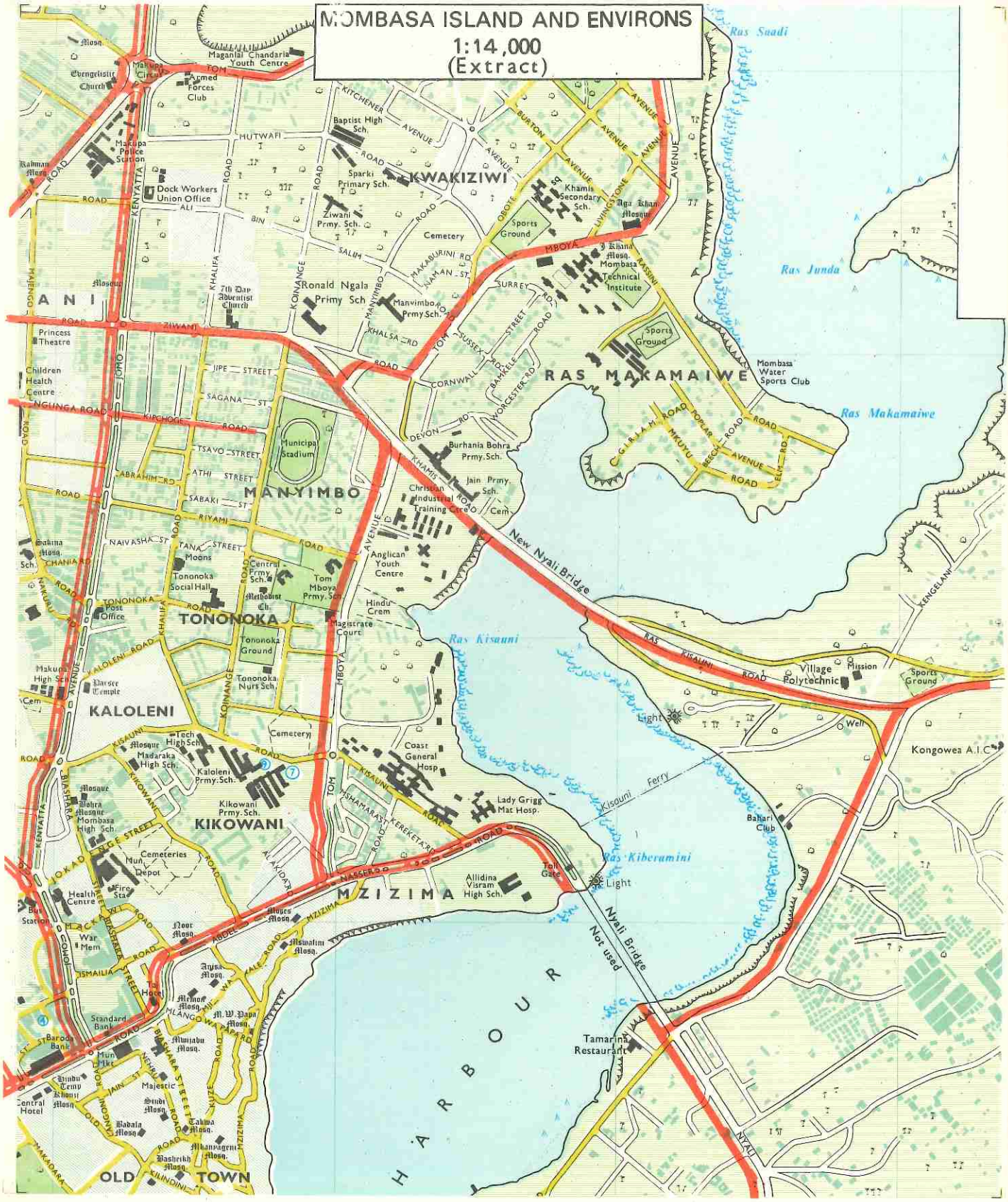
MOMBASA ISLAND AND ENVIRONS
1:14,000
(Extract)
Ras Saadi
Ras Junda
Ras Makamaiwe
Ras Kisauni
Ras Kiberamini
KWAKIZIWI
MANYIMBO
TONONOKA
KALOLENI
KIKOWANI
MZIZIMA
OLD TOWN
RAS MAKAMAIWE
HARBOUR
New Nyali Bridge
Nyali Bridge
Not used
Kisauni Ferry
Maganlal Chandaria Youth Centre
Evangelistic Church
Makupa Circle
Armed Forces Club
Makupa Police Station
Dock Workers Union Office
Baptist High Sch.
Sparki Primary Sch.
Ziwani Prmy. Sch.
Cemetery
Sports Ground
Khamis Secondary Sch.
Aga Khan Mosque
J. Khana Mosq.
Mombasa Technical Institute
Ronald Ngala Primy Sch
Manyimbo Prmy. Sch.
7th Day Adventist Church
Princess Theatre
Children Health Centre
Municipal Stadium
Burhania Bohra Prmy. Sch.
Jain Prmy. Sch.
Christian Industrial Training Centre
Cem.
Anglican Youth Centre
Hindu Crem
Magistrate Court
Tononoka Social Hall
Central Prmy. Sch.
Methodist Ch.
Tom Mboya Prmy. Sch.
Tononoka Ground
Tononoka Nurs. Sch.
Tononoka Post Office
Parsee Temple
Tech High Sch.
Madaraka High Sch.
Kaloleni Prmy. Sch.
Kikowani Prmy. Sch.
Mosque
Bohra Mosque
Mombasa High Sch.
Cemeteries
Mun. Depot
Fire Sta.
Health Centre
Bus Station
War Mem.
Coast General Hosp.
Lady Grigg Mat. Hosp.
Allidina Visram High Sch.
Toll Gate
Light
Mosques
Noor Mosq.
Muslim Mosq.
Anjua Mosq.
Memon Mosq.
M.W. Papa Mosq.
Mwnjabu Mosq.
Tai Hotel
Standard Bank
Baroda Bank
Mun. Mkt.
Hindu Temp
Khoja Mosq.
Central Hotel
Majestic
Sindi Mosq.
Takwa Mosq.
Bohora Mosq.
Mkanjagenge Mosq.
Bashirkh Mosq.
Tamarind Restaurant
Village Polytechnic
Mission
Sports Ground
Well
Kongowea A.I.C.
Bahari Club
Mombasa Water Sports Club

MOMBASA ISLAND AND ENVIRONS 1:14,000 (SK 54 SERIES)
MOMBASA MUNICIPALITY 1:5,000 (SK 89 SERIES),1:10,000(SK 92 SERIES) AND
MOMBASA ISLAND 1:2,500(SK 70 SERIES)

DIAGRAM 7

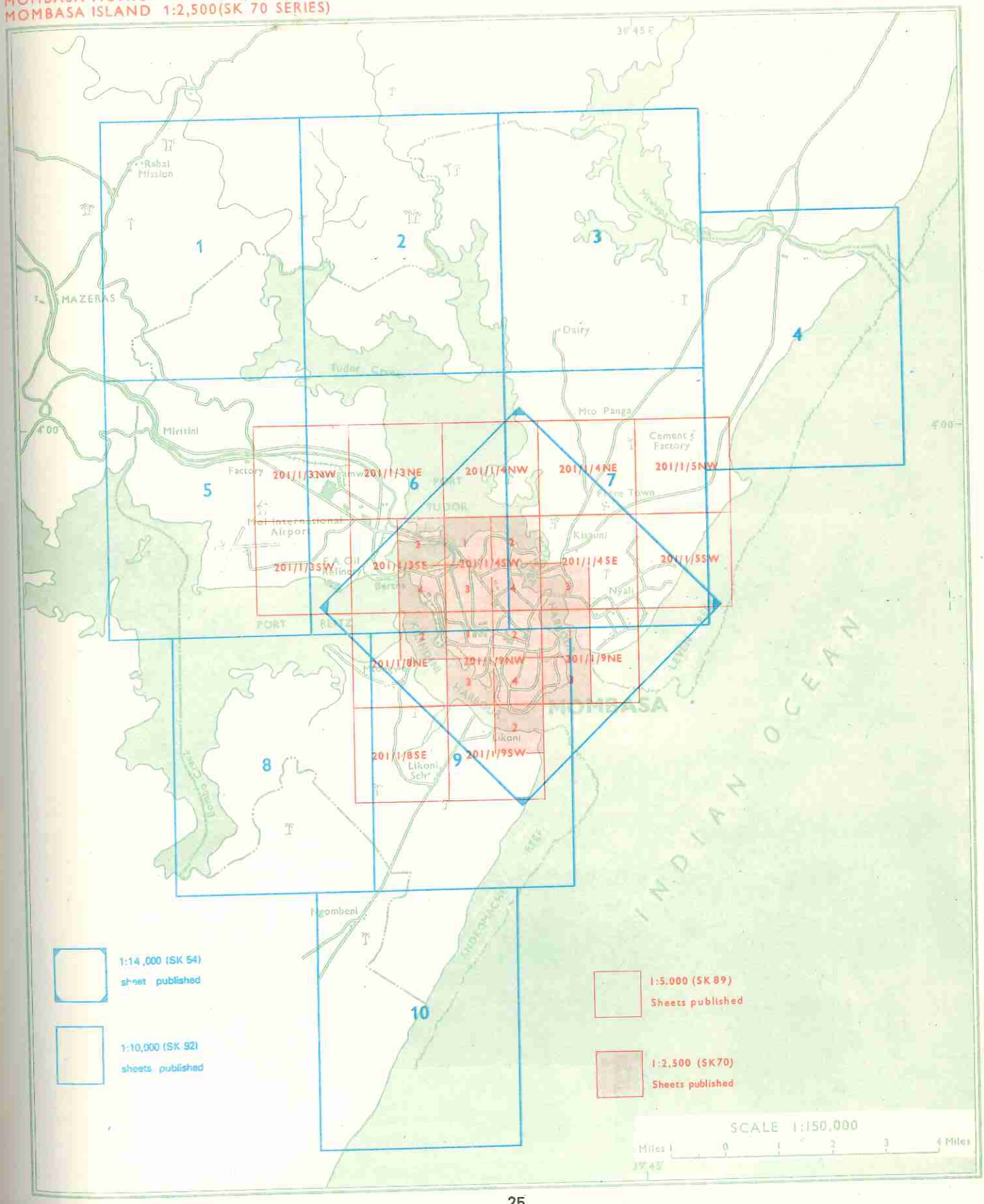

DIAGRAM 8

NAKURU MUNICIPALITY 1:10,000 (SK 95 SERIES)

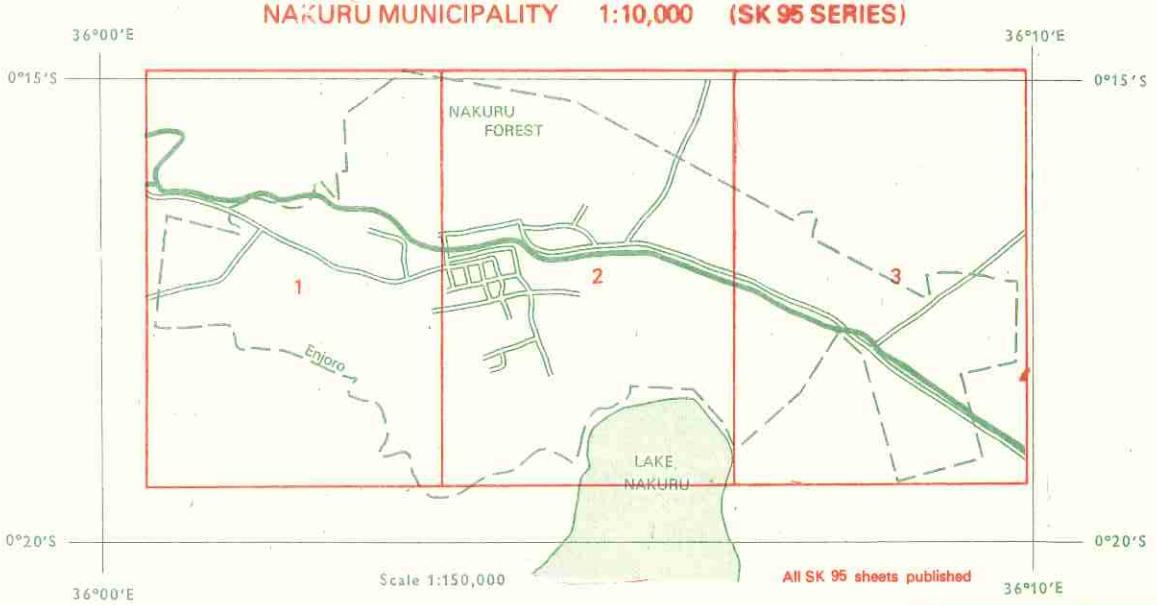

KISUMU MUNICIPALITY 1:10,000 (SK 102 SERIES)

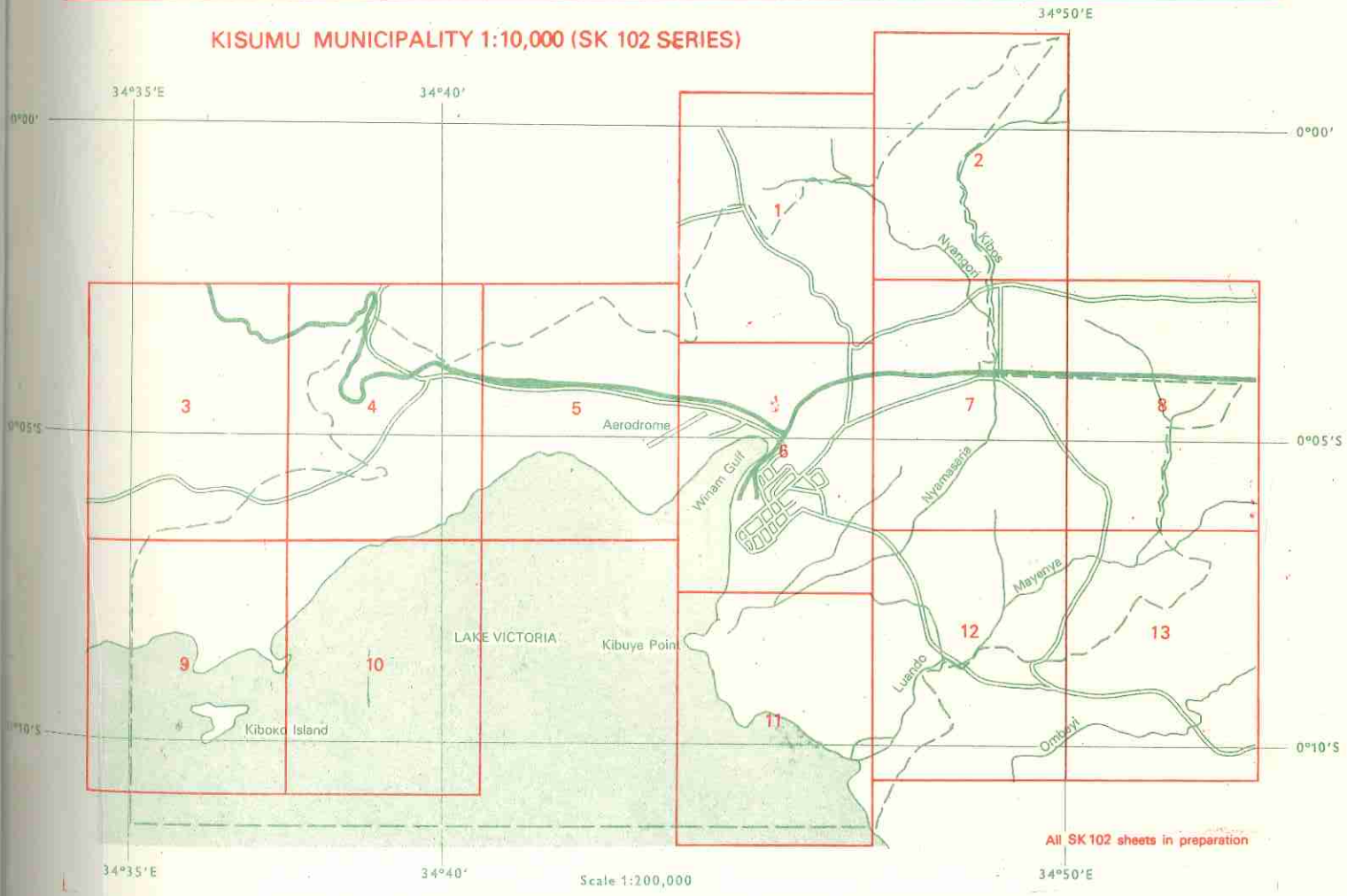

DIAGRAM 9

MURANG'A TOWNSHIP 1:5,000 (SK 29 SERIES)

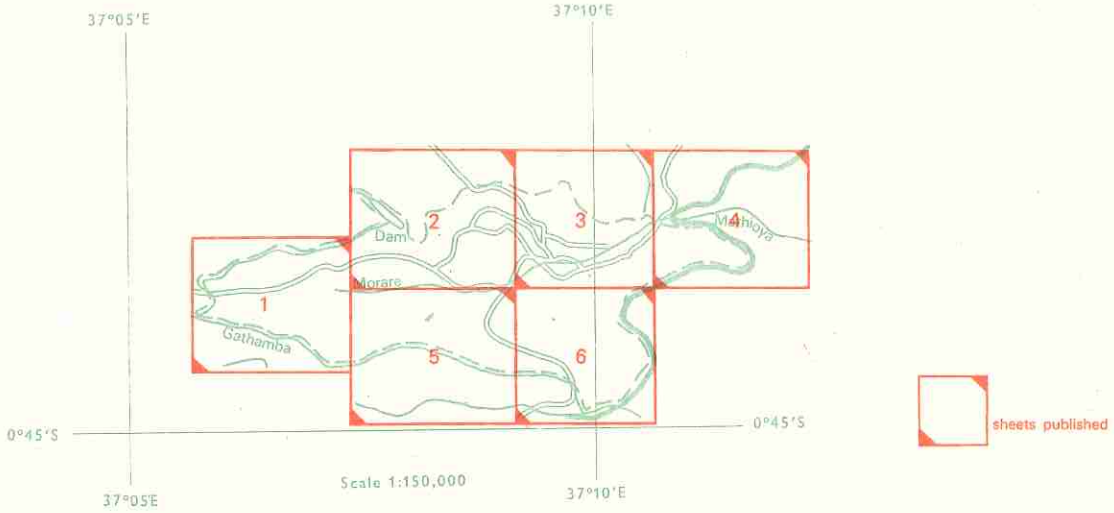

KERICHO MUNICIPALITY 1:10,000 (SK 98 SERIES)

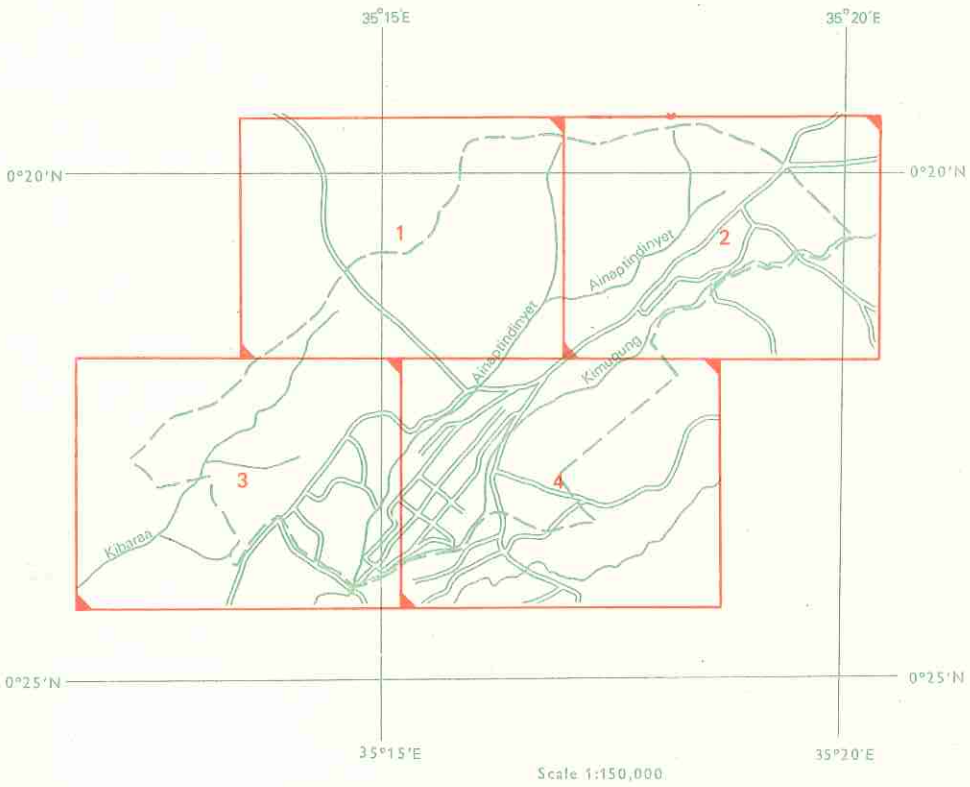

DIAGRAM 10

KAKAMEGA MUNICIPALITY 1:10,000 (SK 106 SERIES)

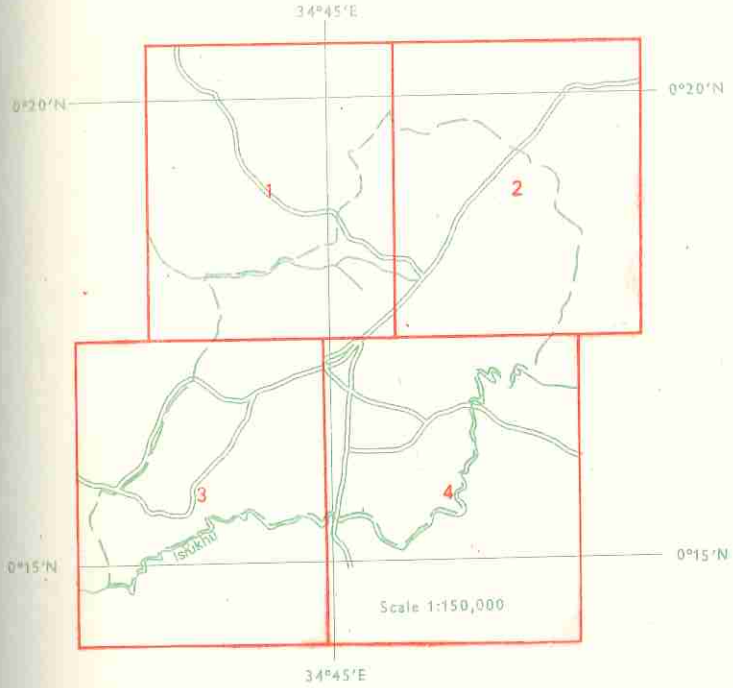

EMBU MUNICIPALITY 1:5,000 (SK 99 SERIES)

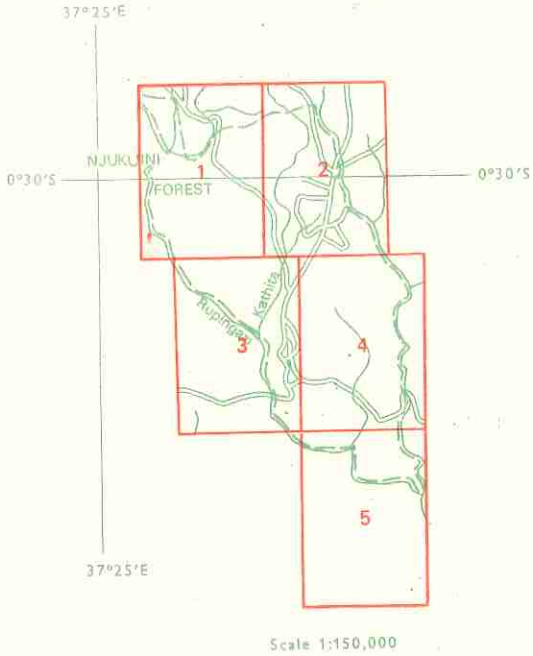

ELDORET MUNICIPALITY 1:10,000 (SK 24 SERIES)

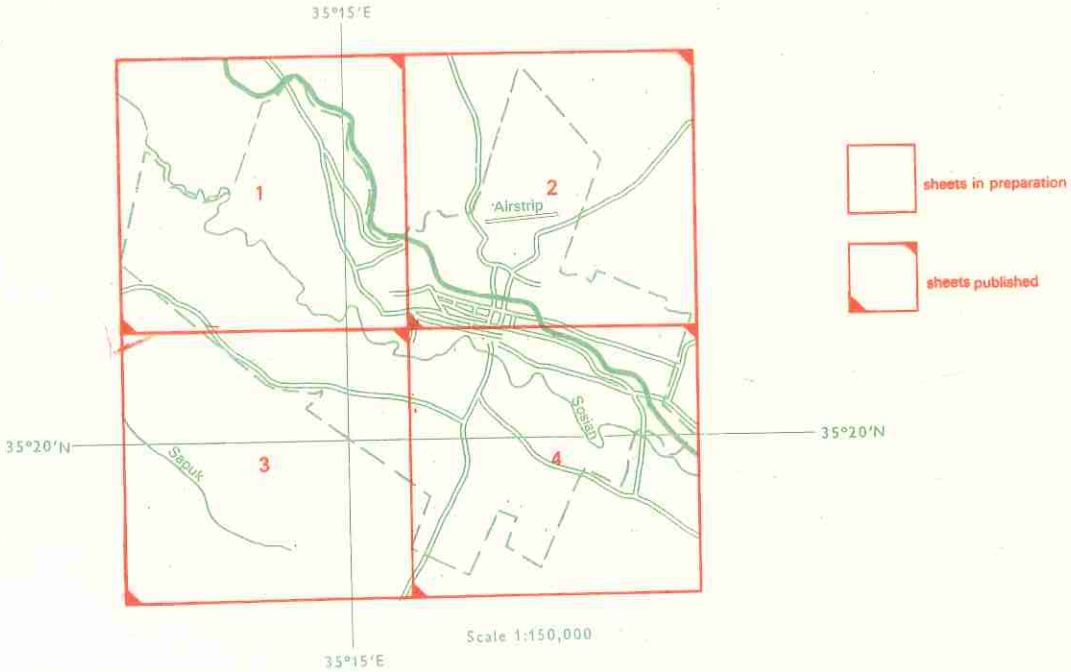

DIAGRAM 11

KITALE MUNICIPALITY 1:10,000 (SK 101 SERIES)

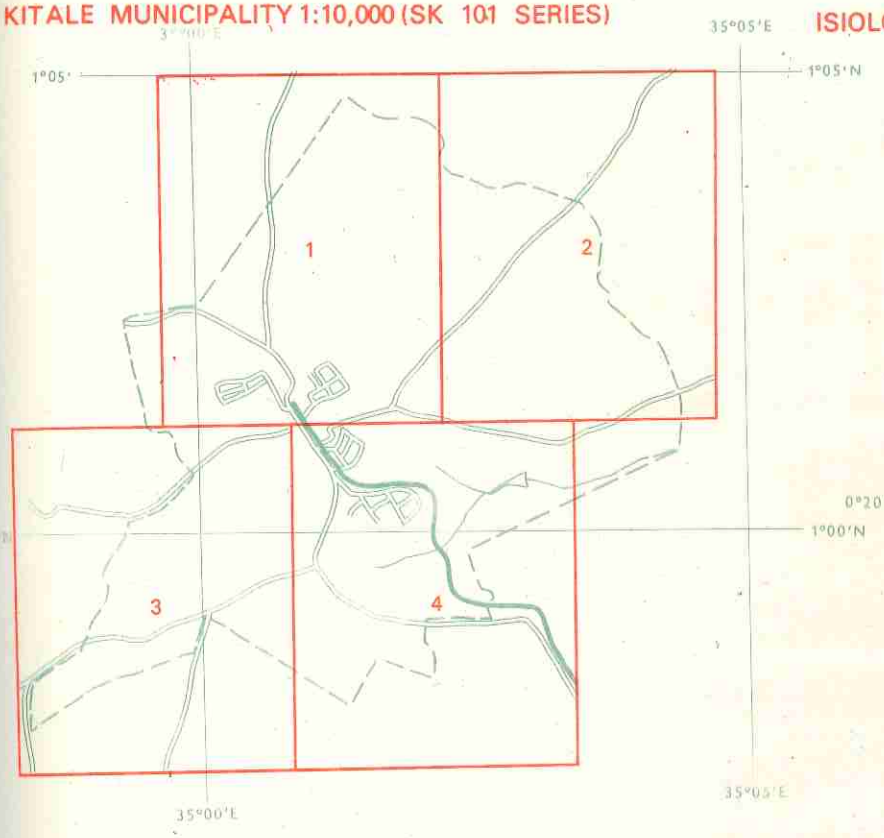

ISIOLO TOWNSHIP 1:10,000 (SK 97 SERIES)

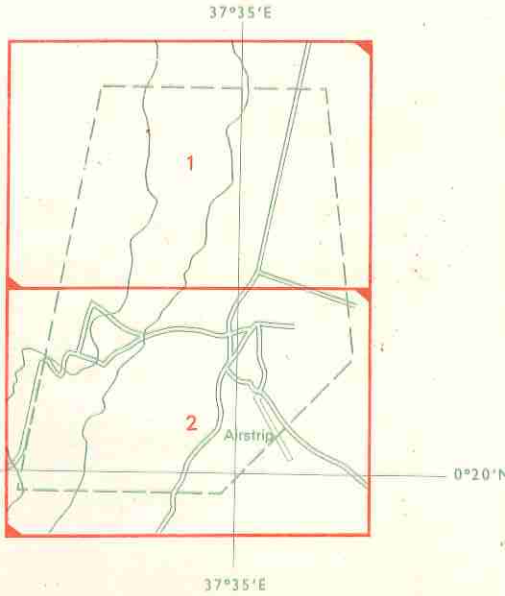

sheets in preparation

sheets published

RUMURUTI TOWNSHIP 1:10,000 (SK105 SERIES)

NYAHURURU MUNICIPALITY 1:10,000 (SK 96 SERIES)

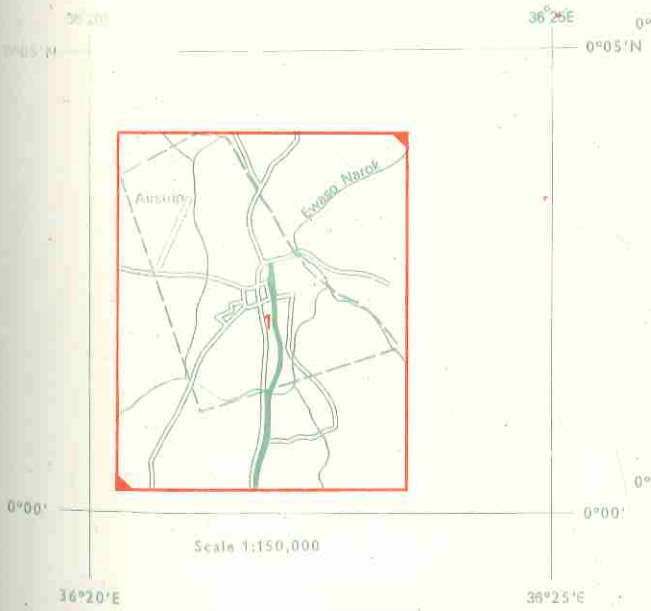

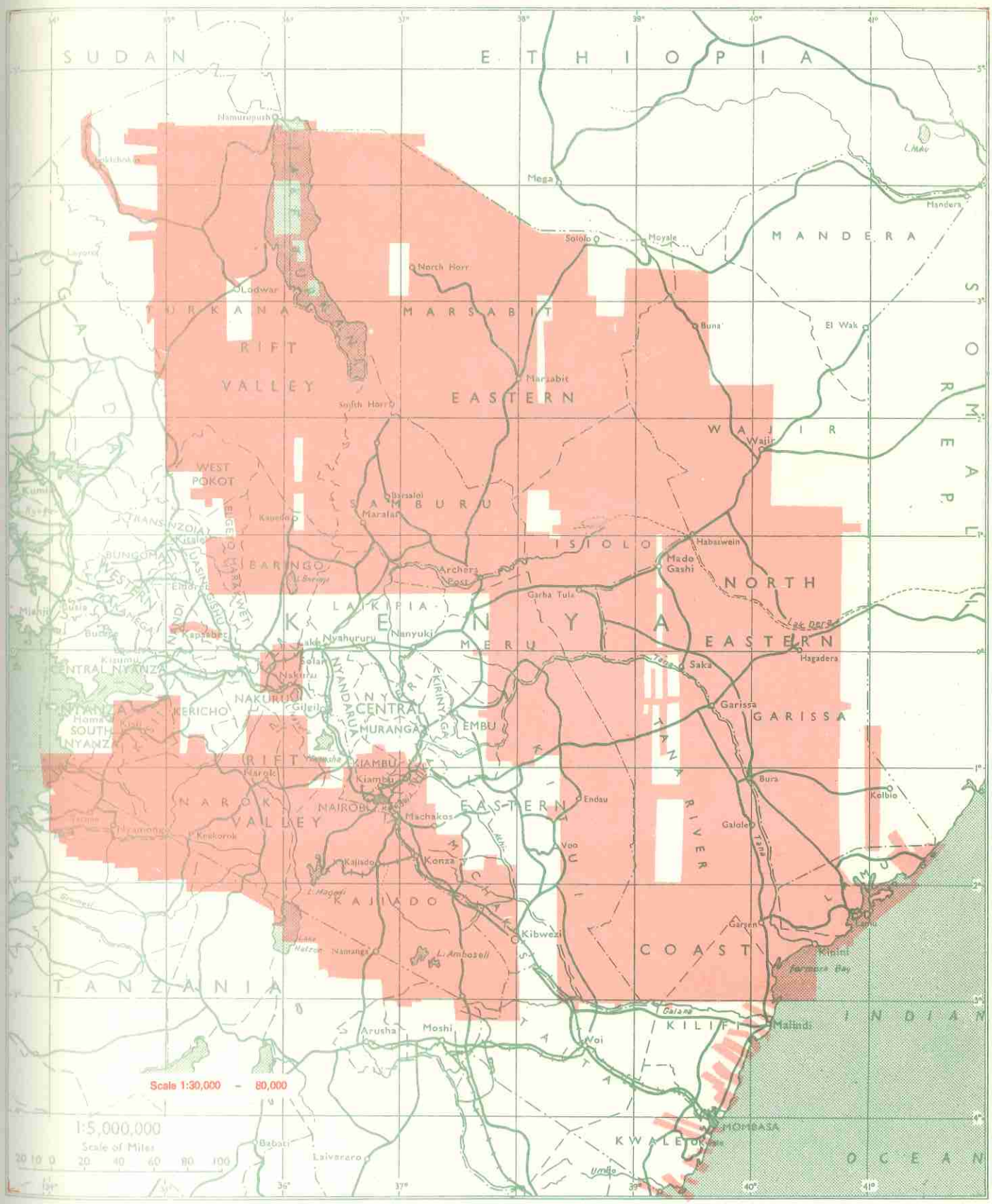
SUDAN
ETHIOPIA
MANDERA
SOMALI
TURKANA
MARSABIT
RIFT
VALLEY
EASTERN
WAJIR
WEST POKOT
SAMBURU
ISIOLO
BARINGO
NORTH
EASTERN
LAIKIPIA
KENYA
MERU
CENTRAL
NYANDARUA
NYERI
KIRINYAGA
NAKURU
KERICHO
MURANGA
EMBU
KIAMBU
RIFT
NAROK
VALLEY
NAIROBI
EASTERN
MACHAKOS
KAJIADO
GARISSA
COAST
KILIFI
KWALE
TANZANIA
INDIAN
OCEAN
Scale 1:30,000 - 80,000
1:5,000,000
Scale of Miles
20 10 0 20 40 60 80 100

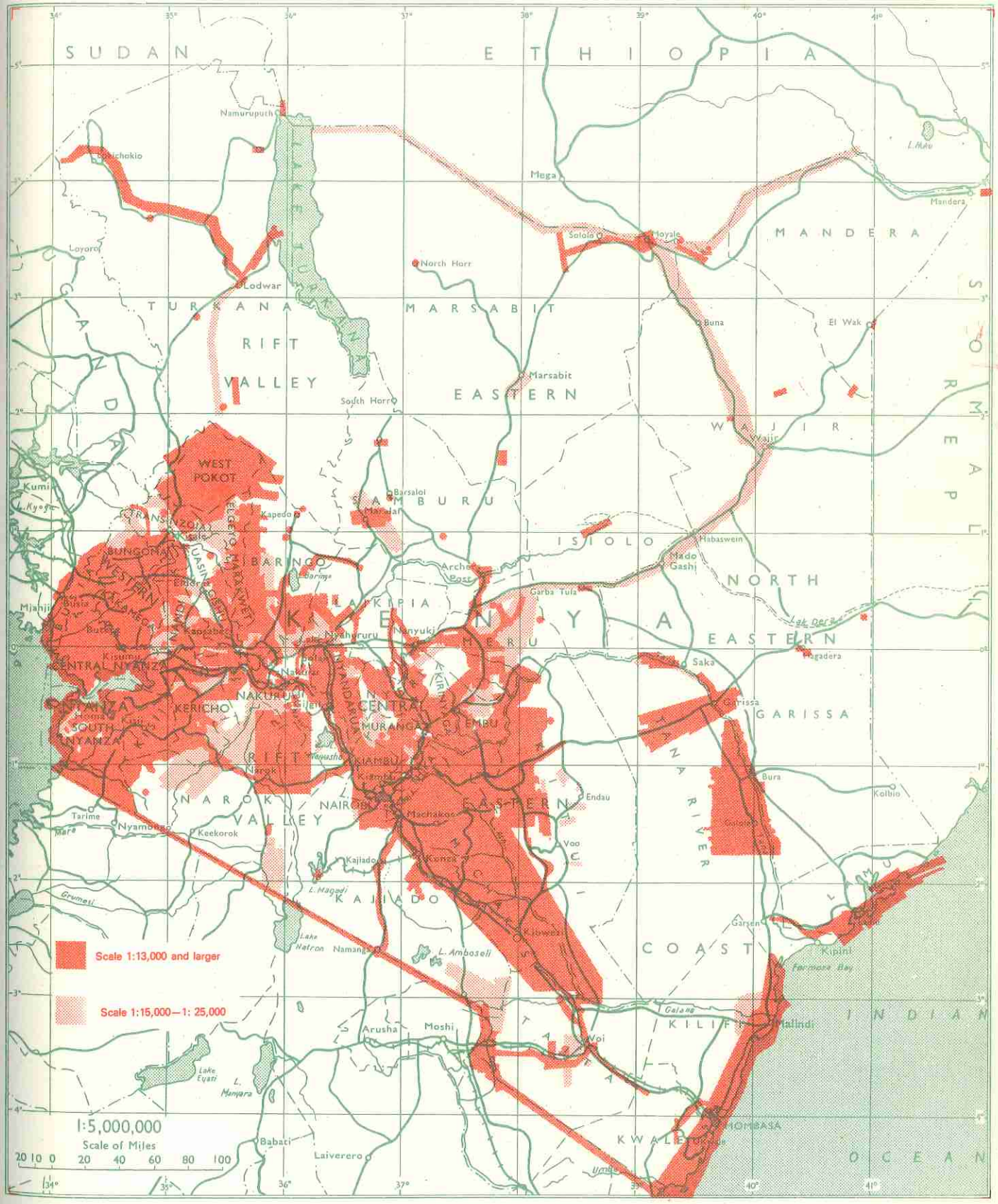
SUDAN
ETHIOPIA
Namuruputh
Lokichokio
Loyoro
Lodwar
Mega
Sololo
Moyale
Mandera
L. Mau
North Horr
TURKANA
MARSABIT
MANDERA
RIFT
VALLEY
EASTERN
Marsabit
South Horr
Buna
El Wak
WAJIR
Wajir
WEST POKOT
Kumi
Barsalol
SAMBURU
Kapedo
ISIOLO
Habaswein
Mado Gashi
NORTH
EASTERN
Garba Tula
Lake Oer
Mandera
Saka
Garissa
GARISSA
Mjahiji
Kisumu
CENTRAL NYANZA
NYANZA
SOUTH NYANZA
KERICHO
NAKURU
LAIKIPIA
Nanyuki
MERU
CENTRAL
MURANGA
EMBU
NAIROBI
KIAMBU
RIFT
Narok
NAROK
VALLEY
Tarime
Nyambene
Keekorok
Kajiado
Machakos
Kitui
Endau
Voo
Bura
Kolbio
Tana River
KAJIADO
L. Magadi
Grumeti
Lake Natron
Namanga
L. Amboseli
Kilifi
Garsen
Kipini
COAST
Galana
KILIFI
Malindi
INDIAN
OCEAN
Arusha
Moshi
Voi
Lake Eyasi
L. Manyara
MOMBASA
KWALE
Babati
Laiverero
Scale 1:13,000 and larger
Scale 1:15,000—1: 25,000
1:5,000,000
Scale of Miles
20 10 0 20 40 60 80 100

LANDSAT IMAGERY COVER

DIAGRAM 14

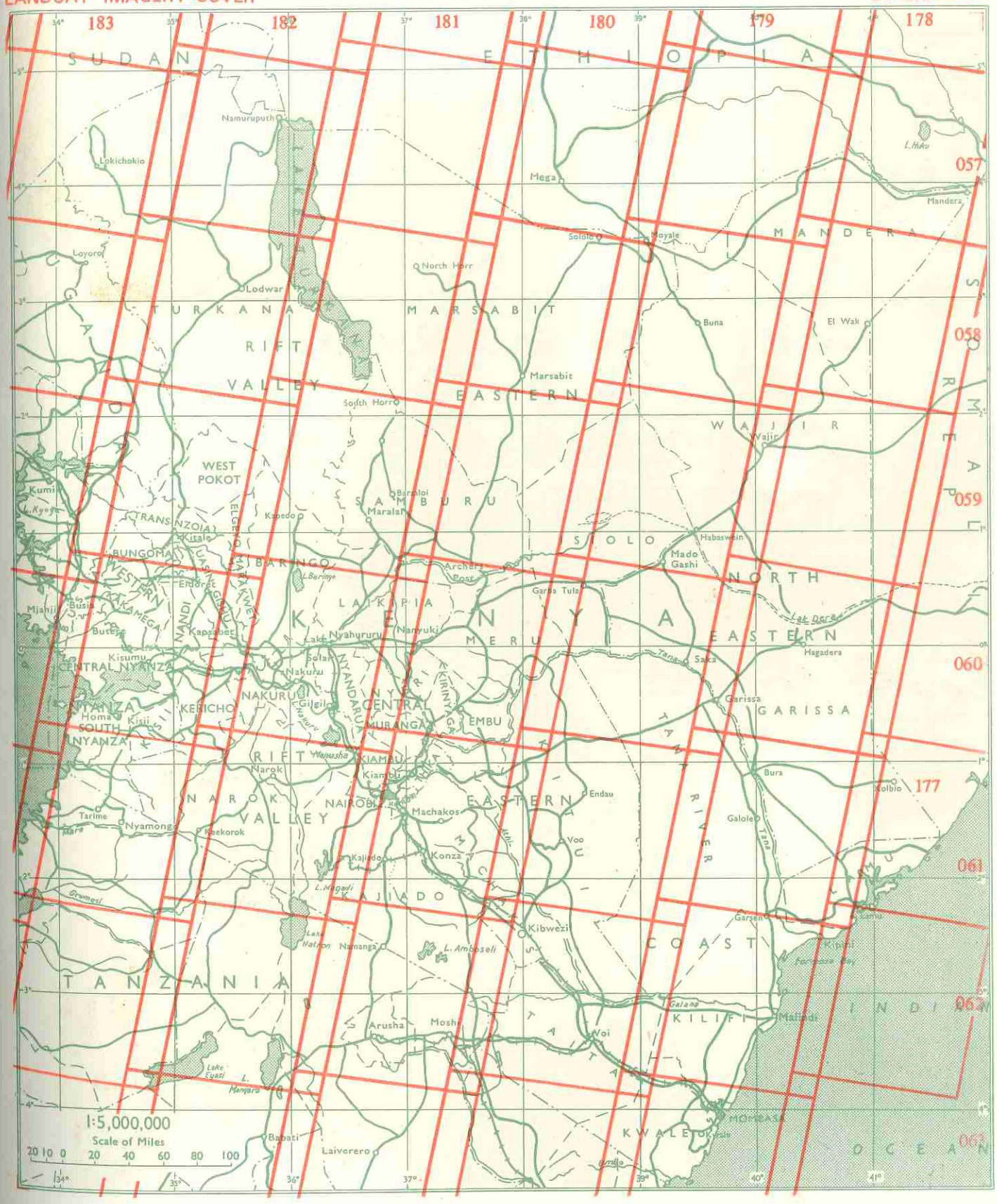

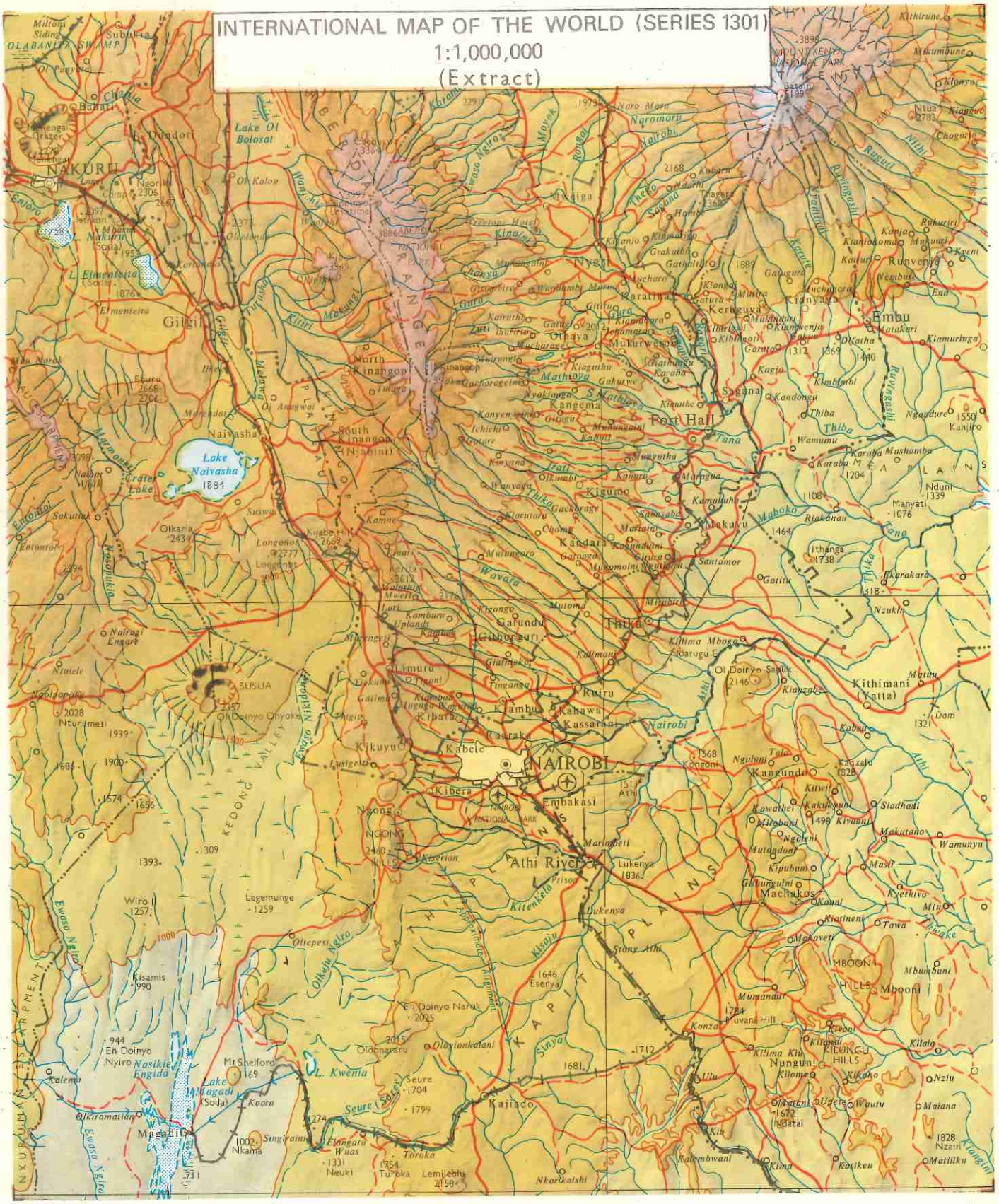
INTERNATIONAL MAP OF THE WORLD (SERIES 1301)
1:1,000,000
(Extract)
NAKURU
Lake Ol Bolosat
Gilgil
Naivasha
Lake Naivasha
Crater Lake
Nyeri
Kerugoya
Embu
Ol Kalou
Kinangop
Kangema
Fort Hall
Kigumo
Kandara
Makuyu
Thika
Gatundu
Kiambu
Kahawa
Kassarani
Kabete
NAIROBI
Kibera
Embakasi
Athi River
Machakos
Kangundo
Kitui
Kathiani
Kilima Mbogo
Kithimani (Yatta)
Ruiru
Limuru
Kikuyu
Ngong
Kajiado
Namanga
Magadi
Mt Shelford
Kisamis
Legemunge
Wiro
Nanyuki
Mt Kenya
Nyandarua
Aberdares
Mt Elgon
Lake Magadi (Soda)
L. Kwenia
Nairobi
Mombasa
Kilimanjaro
Tanzania

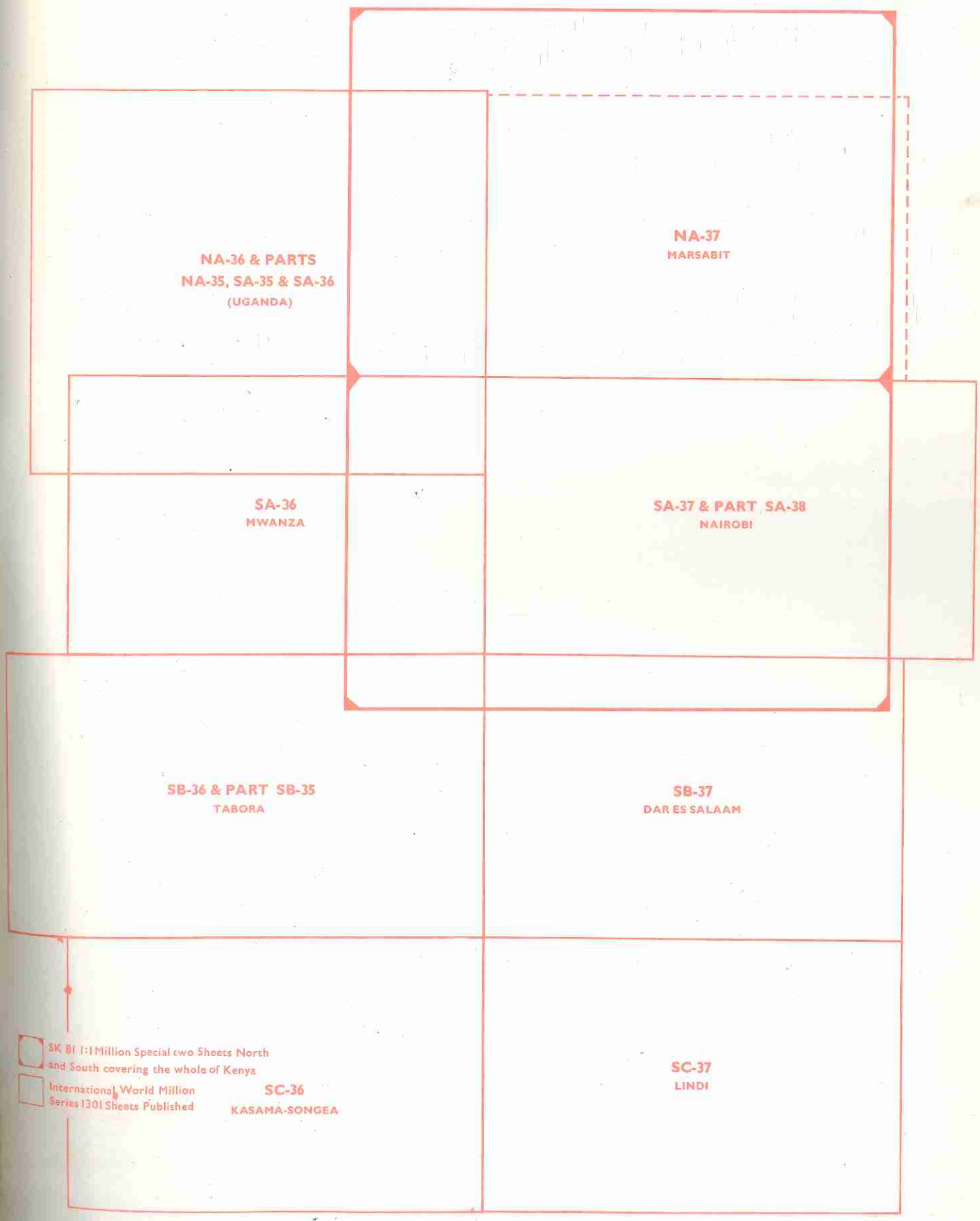
NA-36 & PARTS
NA-35, SA-35 & SA-36
(UGANDA)
NA-37
MARSABIT
SA-36
MWANZA
SA-37 & PART SA-38
NAIROBI
SB-36 & PART SB-35
TABORA
SB-37
DAR ES SALAAM
SC-36
KASAMA-SONGEA
SC-37
LINDI
SK BI 1:1 Million Special two Sheets North and South covering the whole of Kenya
International World Million Series 1301 Sheets Published