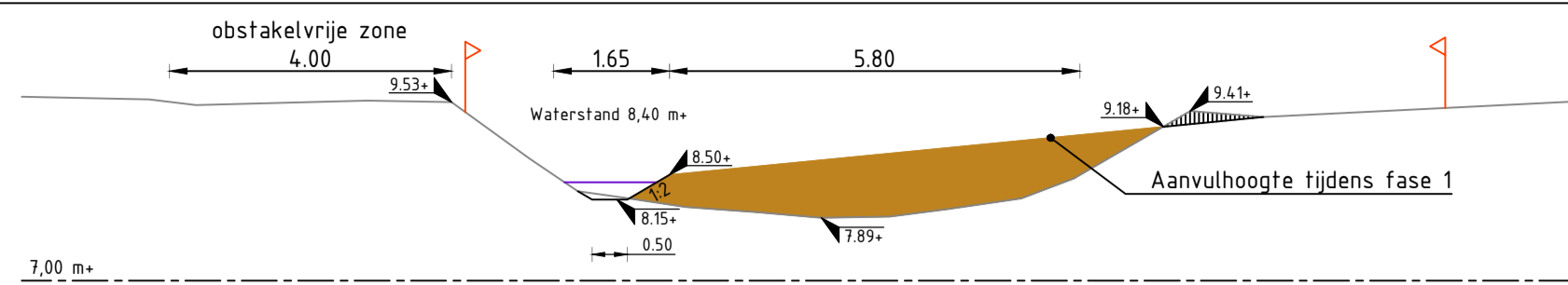
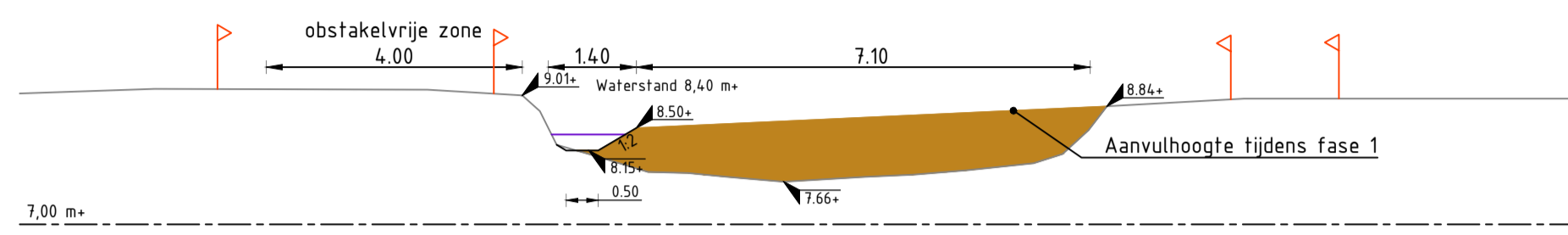


Profielen Zandleij

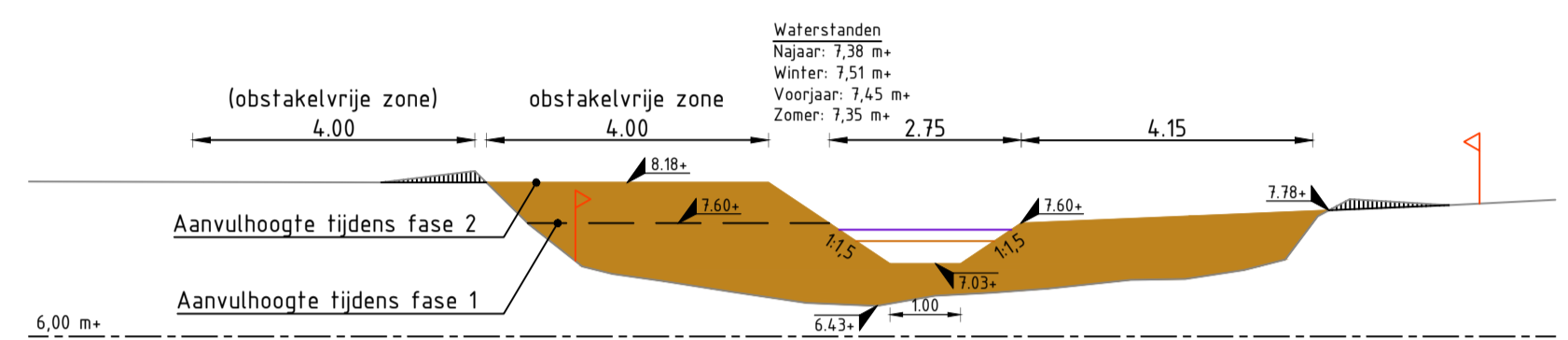
Profiel 1, Zandleij
Schaal 1:100



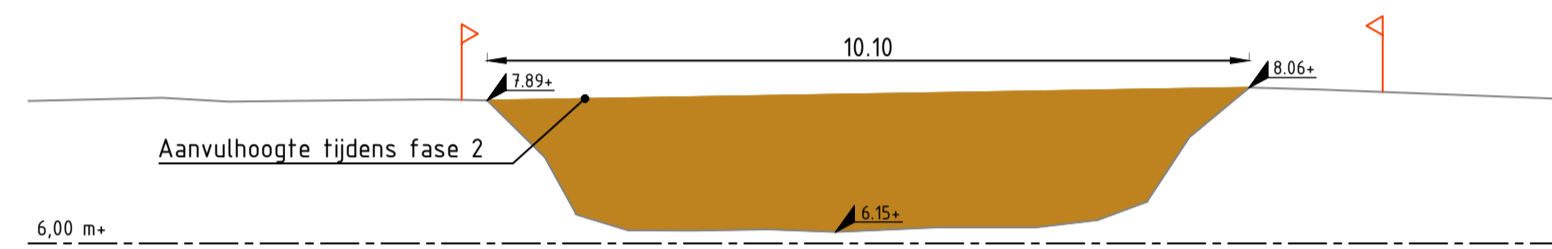
Profiel 2, Zandleij
Schaal 1:100



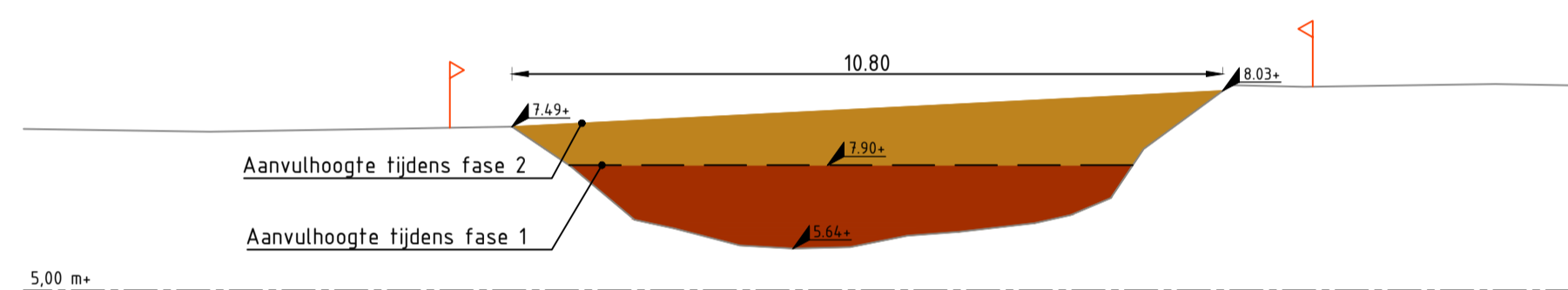
Profiel 3, Zandleij
Schaal 1:100



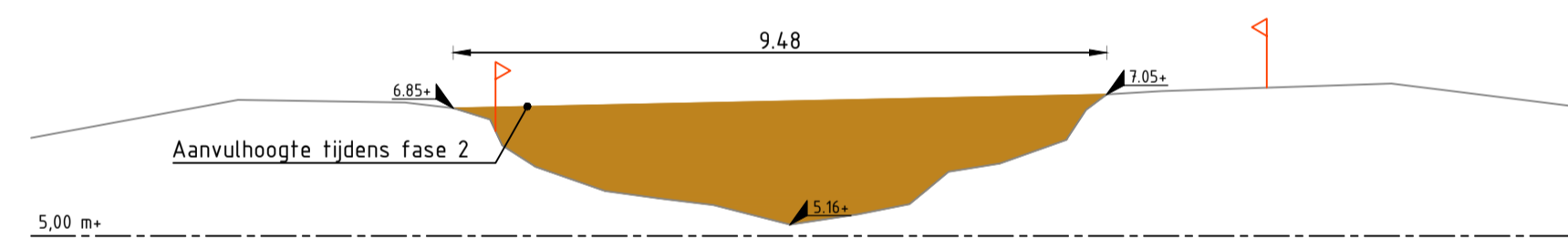
Profiel 4, Zandleij
Schaal 1:100



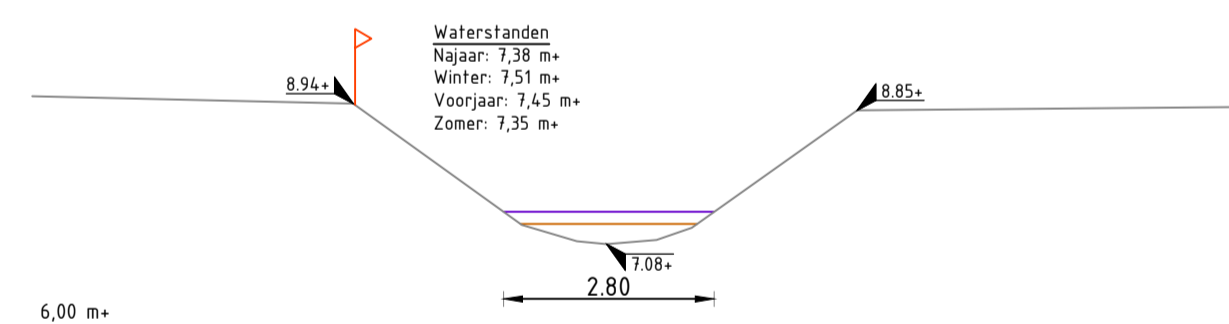
Profiel 5, Zandleij
Schaal 1:100



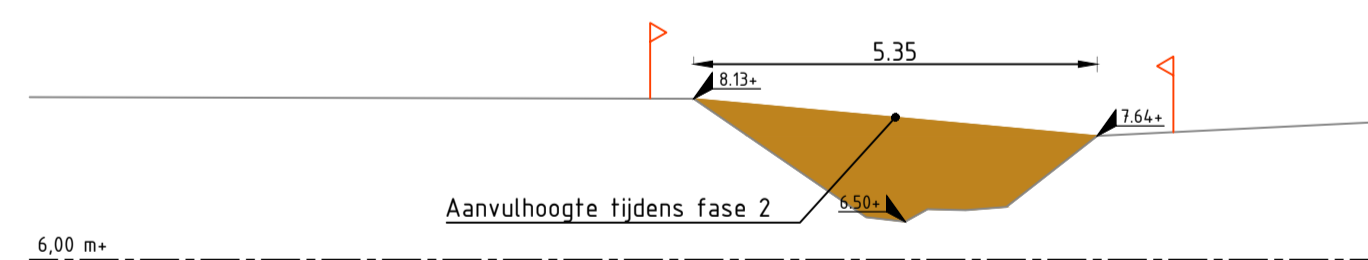
Profiel 6, Zandleij
Schaal 1:100



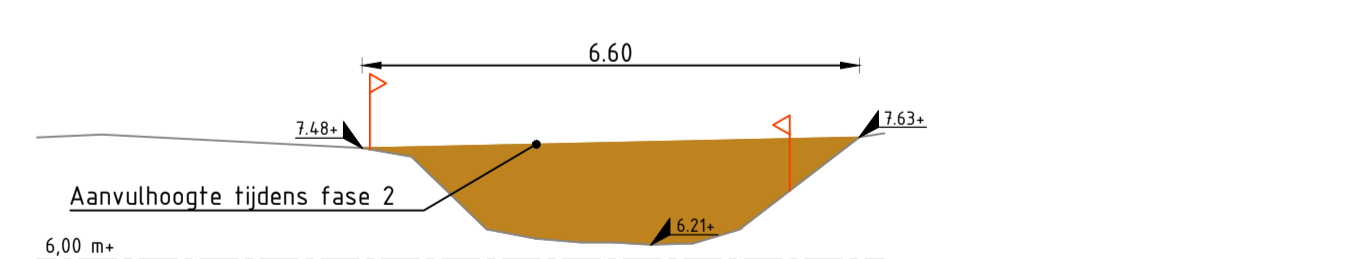
Profiel 17, Diepe Leij
Schaal 1:100



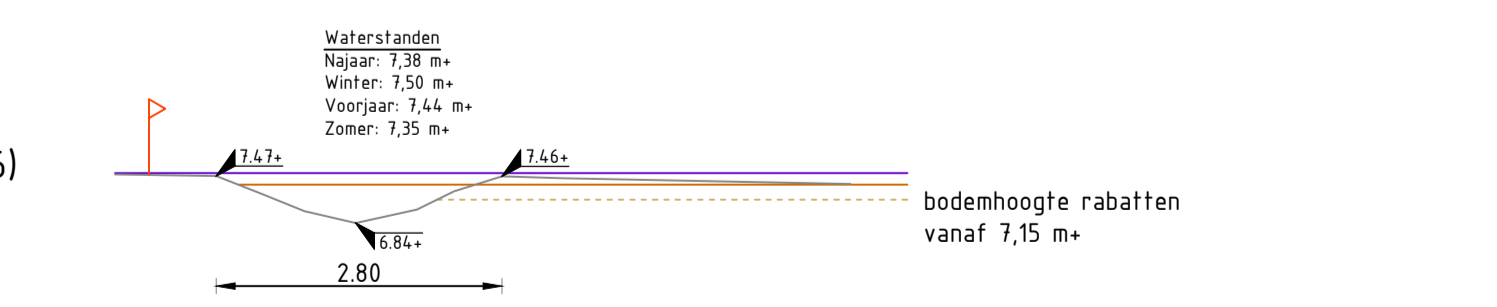
Profiel 18, Diepe Leij
Schaal 1:100



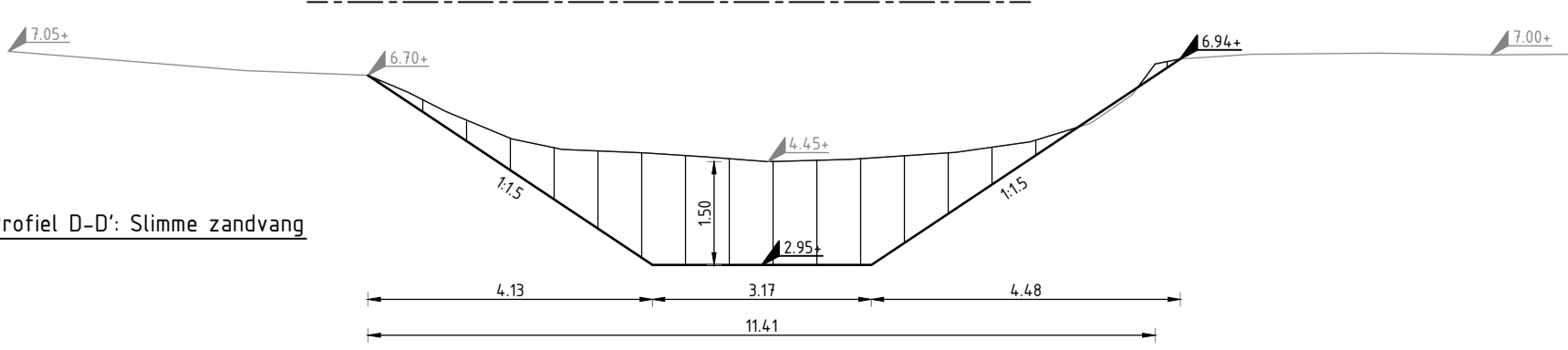
Profiel 19, Diepe Leij
Schaal 1:100



Profiel 20F, Diepe Leij (ZL6)
Schaal 1:100




Profiel 0-D': Slimme zandvang




Profielen Zandkantse leij


Profiel A
Huidg maaiveld 7.65 m



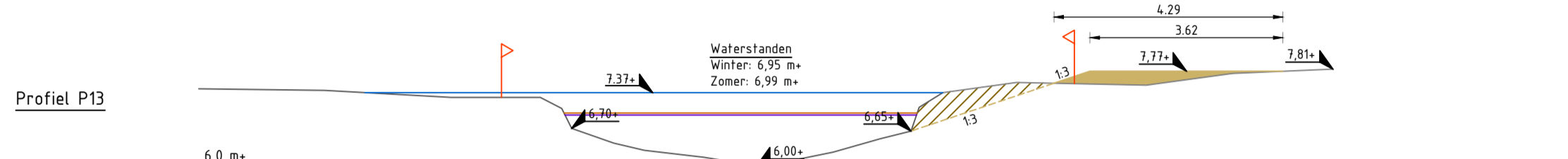
Profiel B
Huidg maaiveld 7.21 m



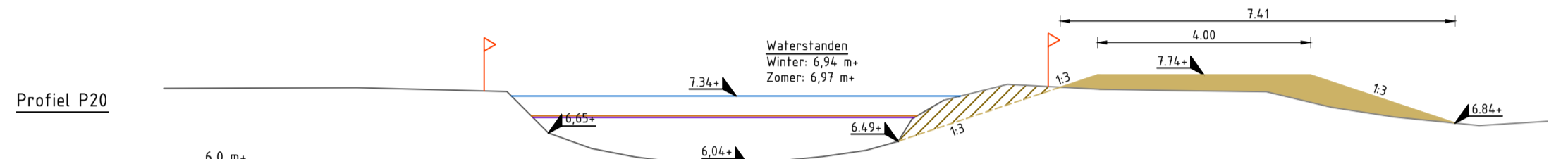
Profiel P12



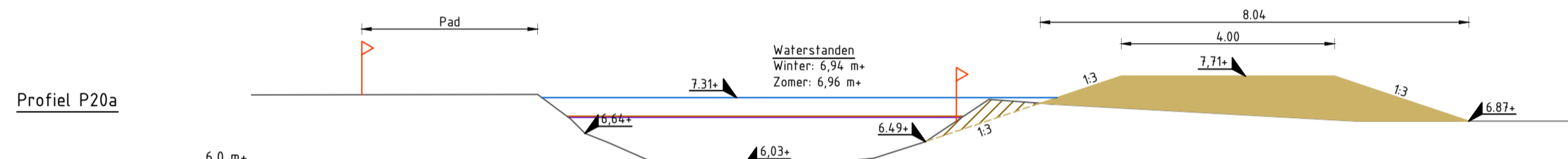
Profiel P13



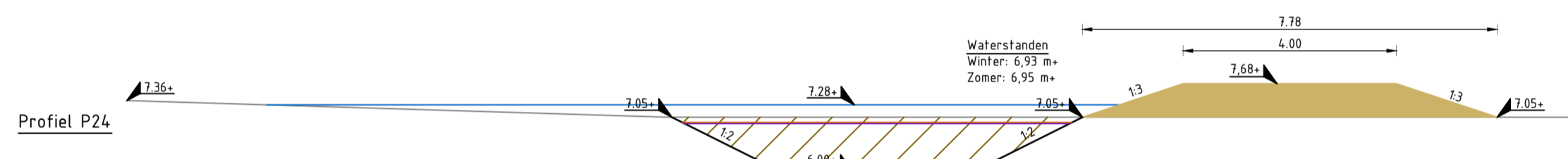
Profiel P20



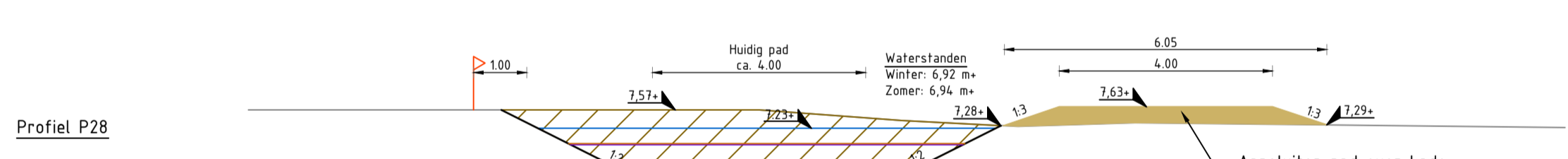
Profiel P20a



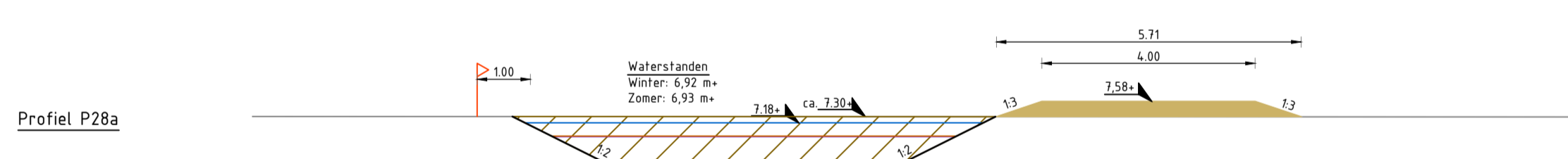
Profiel P24



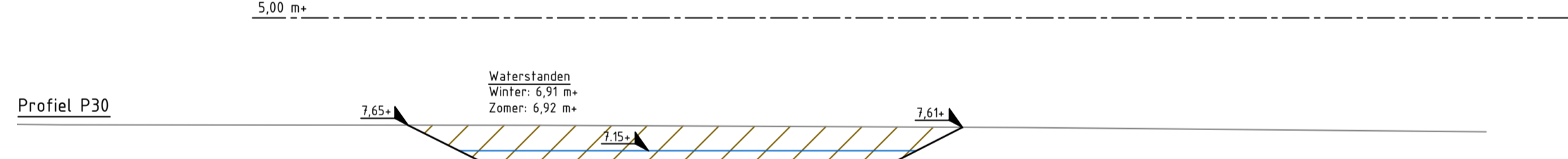
Profiel P28



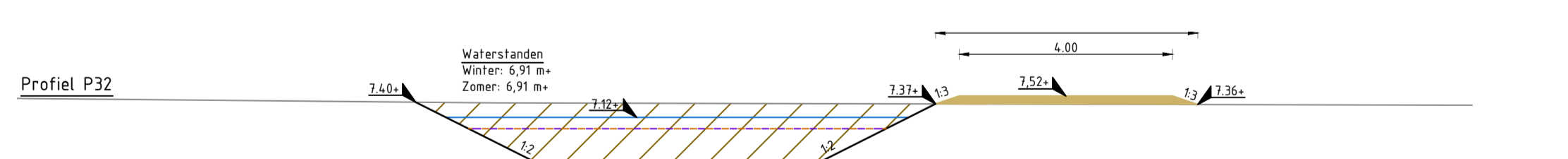
Profiel P28a



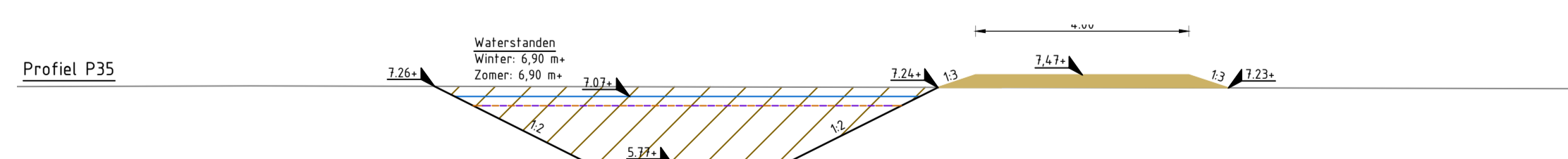
Profiel P30



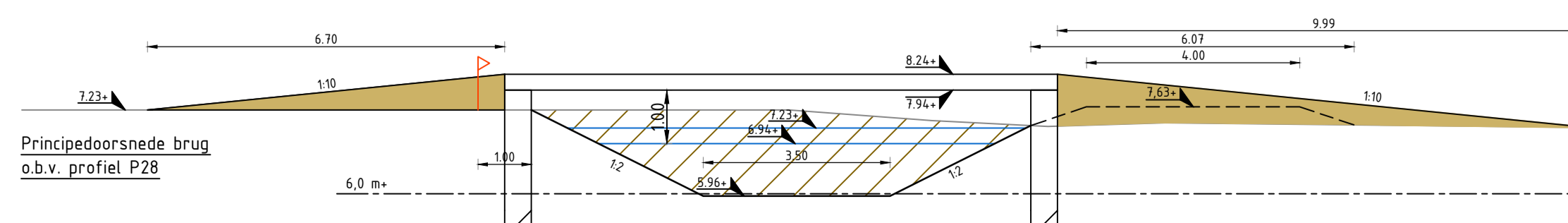
Profiel P32



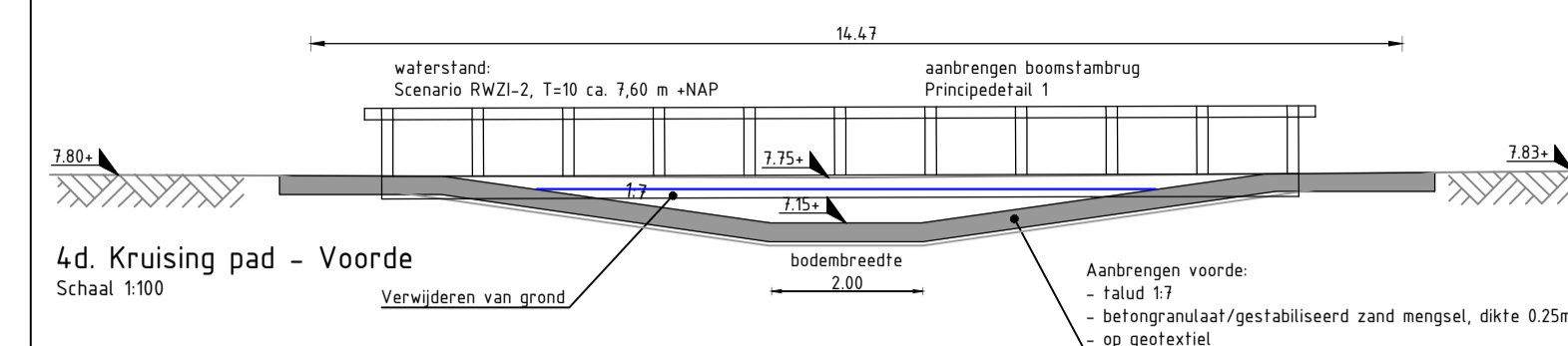
Profiel P35



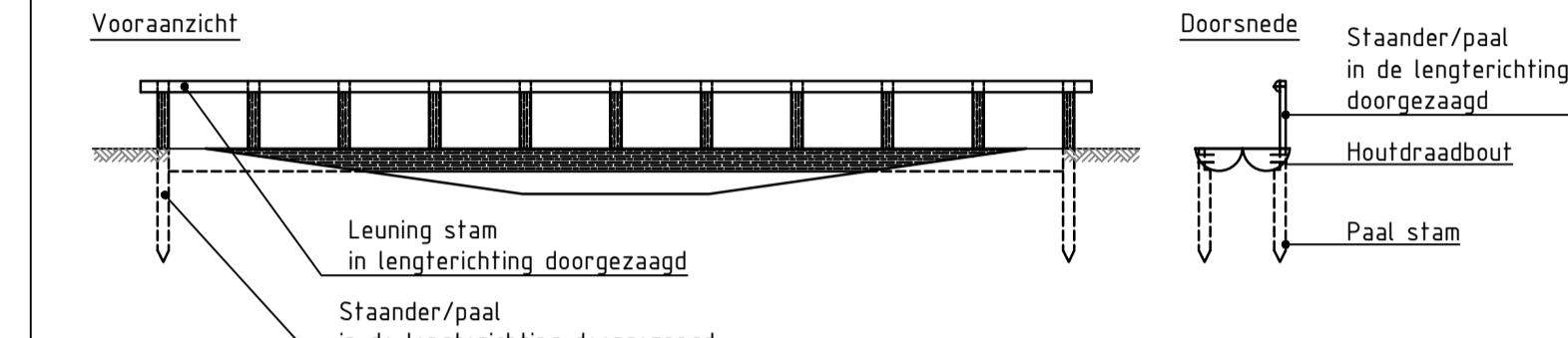
Principedoorsnede brug
o.b.v. profiel P28



Details



Principedetail 1: boomstambrug
schaal 1:100



Legenda

- Huidg maaiveld of ingemeten profiel
- Ontgraven
- Aanbrengen grondwal / kade
- (gedeeltelijk) dempen watergang met grond / zand
- (gedeeltelijk) dempen watergang met leem
- Kadastrale grens derden
- Hoogwaterstand Scenario RWZI-2
- Waterstand winter Scenario RWZI-2
- Waterstand zomer Scenario RWZI-2

Opmerkingen

- Locatie profielen zie tekening 9Y4038-101-DO-101
- Profielen o.b.v. inmeting oktober 2014, tenzij anders vermeld
- Kadehoogte: waterstand T=10 + 0,4 m
- Maatvoering in meters
- Hoogtemaatvoering in meters t.o.v. NAP

3	Diverse wijzigingen	R. Beelen	C. van Dovenen	M. Gommers	28-08-2015
2	Diverse wijzigingen	R. Beelen	C. van Dovenen	M. Gommers	11-08-2015
1	Diverse wijzigingen	M. Oosterbaan	C. van Dovenen	M. Gommers	10-07-2015
0	Eerste uitgave	M. Oosterbaan	C. van Dovenen	M. Gommers	12-01-2015
revisie	omschrijving	getekend	gecontroleerd	akkoord	datum
opdrachtgever Waterschap De Dommel					
project Omlegging Zandkantse Leij					
omschrijving Dwarsprofielen Zandkantse Leij					
 <p>Royal HaskoningDHV Enhancing Society Together HaskoningDHV Nederland B.V. Planning and Strategy</p>					
documentstatus		documentversie			
formaat	schaal	fase	bladnr.	van	projectnummer / tekeningnummer
A1	1:100 & 1:200	Definitief ontwerp			9Y4038-101-DO-102