


LOLLEBEEKDAL verbeteringsplannen

Bijlage 1



BESTAANDE
TOESTAND

PLAN 1



PLAN 1












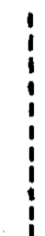
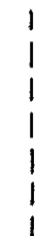
PLAN 2

America



PLAN 3

PLAN 4

- | | | | |
|---|---------------------|---|--------------------------|
|  | Bos en woeste grond |  | Hoofdverkeersweg |
|  | Ontginning |  | Landbouwweg a |
|  | Bebossing |  | Landbouwweg b |
| | |  | Onverharde landbouwweg |
|  | Stuw |  | Hoofdwaterlossing |
|  | Bodemval |  | Zijlossing en kavelstoot |
| | |  | Vaste grens |
| | |  | Voorkeursgrens |

